
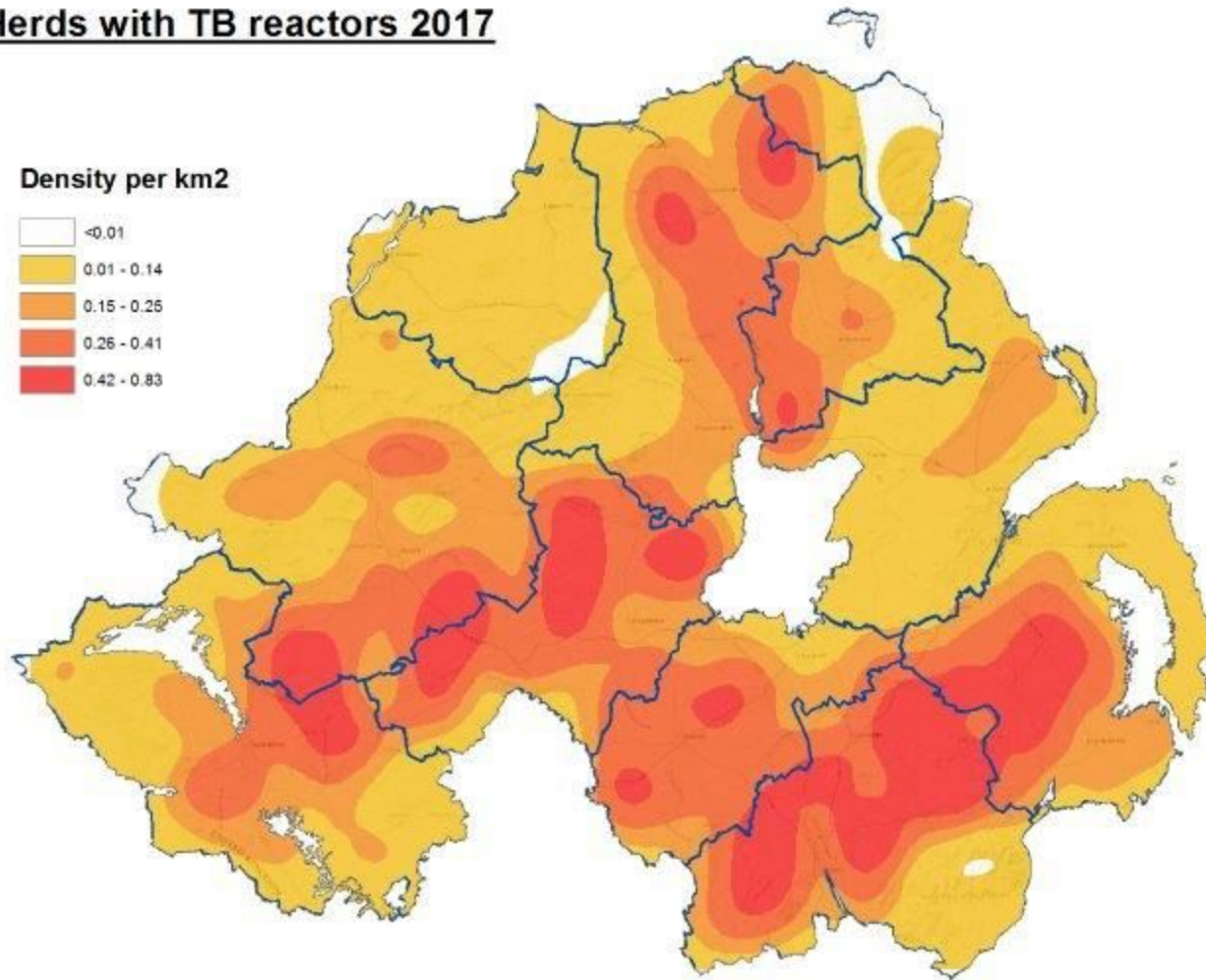
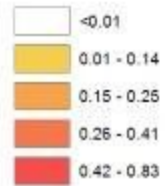


## Herds with TB reactors 2017

### Density per km<sup>2</sup>



Sources: DRI, HSE, DeLorme, Intermap, increment P Corp., GEBCO, USGS, FAO, NPS, NRCAN, GeoBase, IGN, Kadaster NL, Ordnance Survey, Esri Japan, METI, Esri China (Hong Kong), Swisstopo, Mapbox, Mapbox, © OpenStreetMap contributors, and the GIS User Community

Produced by the Veterinary Epidemiology Unit, February 2018



This material is based upon Crown Copyright and is reproduced with the permission of Land & Property Services under delegated authority from the Controller of Her Majesty's Stationary Office © Crown copyright and database rights.



For more information on TB, go to <https://www.daera-ni.gov.uk/topics/animal-health-and-welfare/animal-diseases-diseases-affect-cattle/bovine-tuberculosis>