



Department for

Infrastructure

An Roinn

Bonneagair

Department für

Infrastructure

www.infrastructure-ni.gov.uk

AECOM Delivering a better world

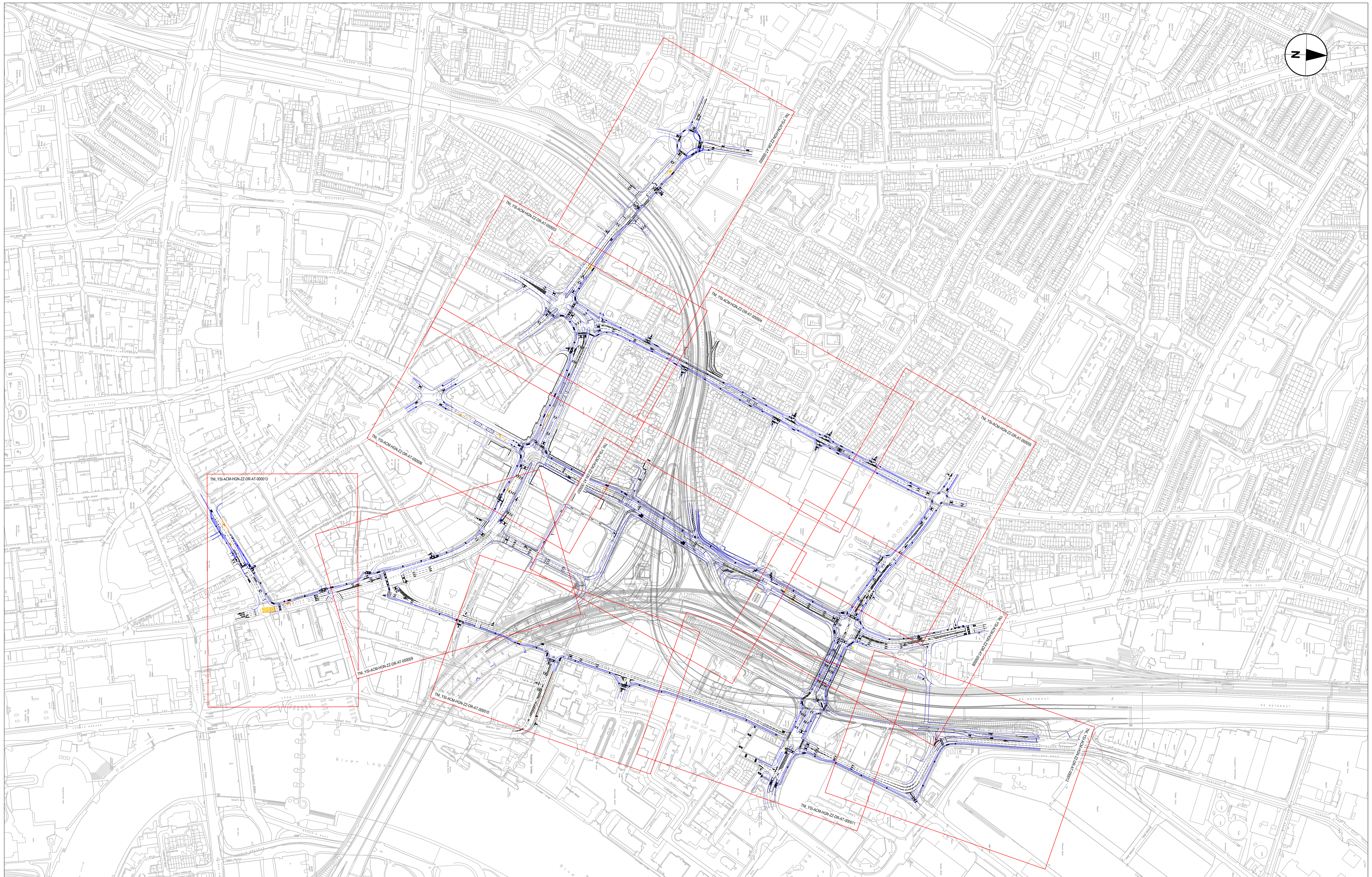


York Street Interchange

Placemaking & Active Travel Review

Annex B – Active Travel | Feasibility Scheme Drawings (Stage 2)

October 2022



LD	NW	17/12/2021	P01.1
By		Date	Suffix
Check			

NOTES

- THIS DRAWING IS TO BE READ IN CONJUNCTION WITH ALL OTHER RELEVANT DOCUMENTATION.
- DO NOT SCALE FROM THIS DRAWING. USE ONLY PRINTED DIMENSIONS.
- ALL DIMENSIONS ARE IN METRES UNLESS OTHERWISE STATED. ALL LEVELS ARE IN METRES AND RELATED TO ORDNANCE AND / OR TOPOGRAPHICAL DATUM.
- THIS DRAWING IS TO BE READ IN CONJUNCTION WITH THE PROJECT HEALTH & SAFETY FILE FOR ANY IDENTIFIED POTENTIAL RISKS.
- PROPOSED TERMINATION POINTS OF THE SCHEME AND ON-WARD CONNECTIONS TO / FROM CARRIAGEWAY OR PROPOSED FACILITIES ARE SHOWN INDICATIVELY AT THIS STAGE AND SHOULD BE REVIEWED AT DD STAGE AND / OR AS ADJACENT SCHEMES NOT INCLUDED WITHIN THIS SCOPE OF WORKS ARE DEVELOPED FURTHER.

SAFETY, HEALTH AND ENVIRONMENTAL INFORMATION BOX

IT IS ASSUMED THAT ALL WORKS ON THIS DRAWING WILL BE CARRIED OUT BY A COMPETENT CONTRACTOR WORKING, WHERE APPROPRIATE, TO AN APPROPRIATE METHOD STATEMENT.

THIS DRAWING IS TO BE USED ONLY FOR THE PURPOSE OF ISSUE THAT IT WAS ISSUED FOR AND IS SUBJECT TO AMENDMENT.

Purpose of issue

INFORMATION

Client

Department for Infrastructure
An Roinn Bonneagair
www.infrastructure-ni.gov.uk

Project Title

YORK STREET INTERCHANGE

Drawing Title

**ACTIVE TRAVEL REVIEW
CONCEPT LAYOUT
SITE LOCATION
SHEET 1 OF 13**

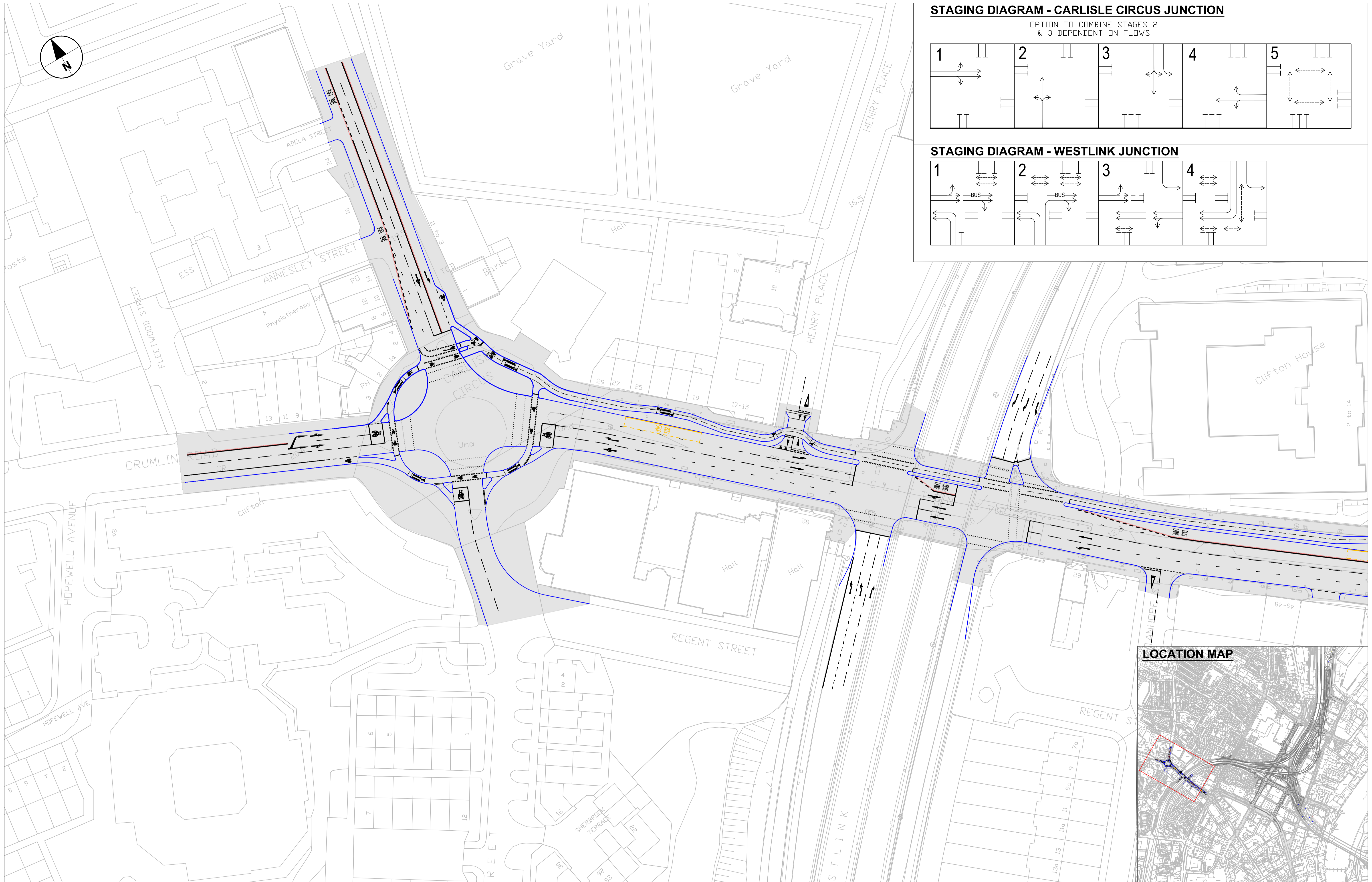
Designed LO	Drawn LO	Checked NW	Approved NB	Date
AECOM Internal Project No. 60509045				17/12/2021
Scale @ A1		Zone / Mileage	Suitability	
1:4000				

THIS DOCUMENT HAS BEEN PREPARED PURSUANT TO AND SUBJECT TO THE TERMS OF AECOM'S APPOINTMENT BY ITS CLIENT. AECOM ACCEPTS NO LIABILITY FOR ANY USE OF THIS DOCUMENT OTHER THAN BY ITS ORIGINAL CLIENT OR FOLLOWING AECOM'S EXPRESS AGREEMENT TO SUCH USE, AND ONLY FOR THE PURPOSES FOR WHICH IT WAS PREPARED AND PROVIDED.

AECOM Infrastructure & Environment UK Ltd
AECOM, The Clarence West Building
2 Clarence Street West
Belfast
Tel: +44 28 9060 7200
Fax: +44 28 9060 7399
www.aecom.com

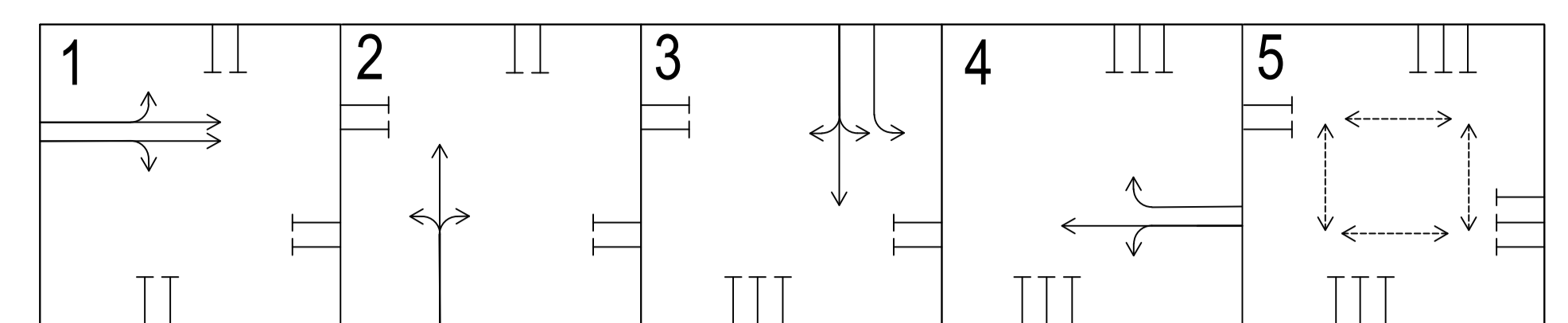
Drawing Number
TNI_YSI-ACM-HGN-ZZ-DR-AT-00001

Rev
P01.1

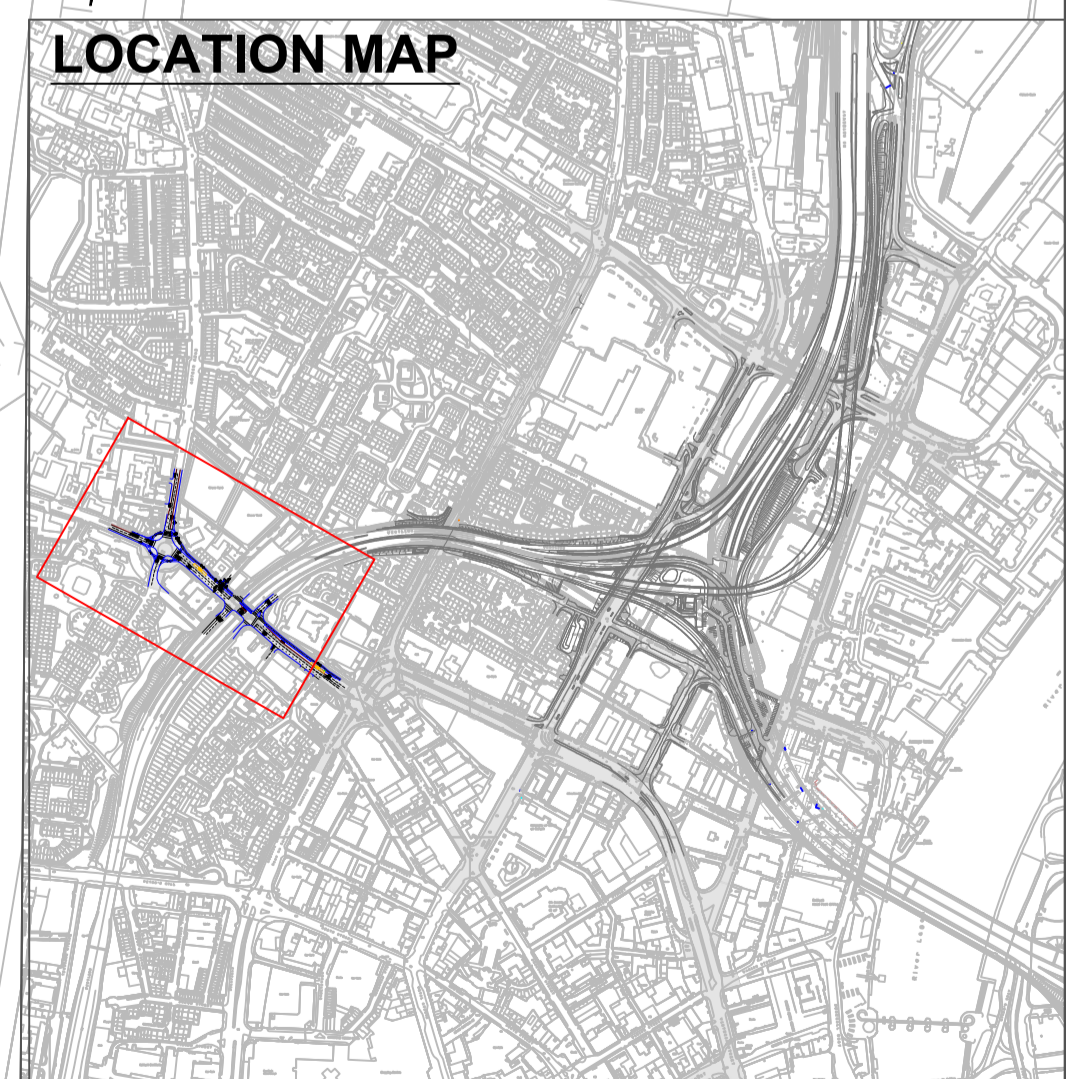
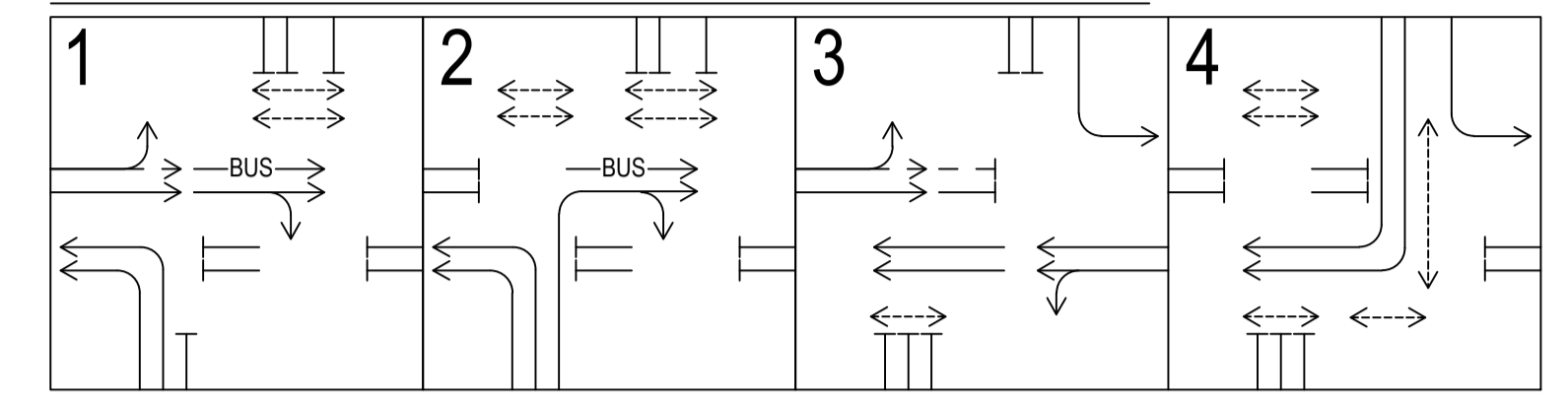


STAGING DIAGRAM - CARLISLE CIRCUS JUNCTION

OPTION TO COMBINE STAGES 2 & 3 DEPENDENT ON FLOWS



STAGING DIAGRAM - WESTLINK JUNCTION



Revision	By	Date	Check	Suffix
First Issue	LD	17/12/2021	NW	P01.1
Revision Details	By	Date	Check	Suffix

NOTES

- THIS DRAWING IS TO BE READ IN CONJUNCTION WITH ALL OTHER RELEVANT DOCUMENTATION.
- DO NOT SCALE FROM THIS DRAWING. USE ONLY PRINTED DIMENSIONS.
- ALL DIMENSIONS ARE IN METRES UNLESS OTHERWISE STATED. ALL LEVELS ARE IN METRES AND RELATED TO ORDNANCE AND / OR TOPOGRAPHICAL DATUM.
- THIS DRAWING IS TO BE READ IN CONJUNCTION WITH THE PROJECT HEALTH & SAFETY FILE FOR ANY IDENTIFIED POTENTIAL RISKS.
- PROPOSED TERMINATION POINTS OF THE SCHEME AND ON-WARD CONNECTIONS TO / FROM CARRIAGEWAY OR PROPOSED FACILITIES ARE SHOWN INDICATIVELY AT THIS STAGE AND SHOULD BE REVIEWED AT DD STAGE AND / OR AS ADJACENT SCHEMES NOT INCLUDED WITHIN THIS SCOPE OF WORKS ARE DEVELOPED FURTHER.


SAFETY, HEALTH AND ENVIRONMENTAL INFORMATION BOX

IT IS ASSUMED THAT ALL WORKS ON THIS DRAWING WILL BE CARRIED OUT BY A COMPETENT CONTRACTOR WORKING, WHERE APPROPRIATE, TO AN APPROPRIATE METHOD STATEMENT.

THIS DRAWING IS TO BE USED ONLY FOR THE PURPOSE OF ISSUE THAT IT WAS ISSUED FOR AND IS SUBJECT TO AMENDMENT.

Purpose of issue

INFORMATION



Client

Project Title

YORK STREET INTERCHANGE

Drawing Title

**ACTIVE TRAVEL REVIEW
CONCEPT LAYOUT
CLIFTON STREET
SHEET 2 OF 13**

Designed LO	Drawn LO	Checked NW	Approved NB	Date
AECOM Internal Project No. 60509045				17/12/2021
Scale @ A1 1:500		Stability	Zone / Mileage	

THIS DOCUMENT HAS BEEN PREPARED PURSUANT TO AND SUBJECT TO THE TERMS OF AECOM'S APPOINTMENT BY ITS CLIENT. AECOM ACCEPTS NO LIABILITY FOR ANY USE OF THIS DOCUMENT OTHER THAN BY ITS ORIGINAL CLIENT OR FOLLOWING AECOM'S EXPRESS AGREEMENT TO SUCH USE, AND ONLY FOR THE PURPOSES FOR WHICH IT WAS PREPARED AND PROVIDED.

AECOM Infrastructure & Environment UK Ltd

AECOM

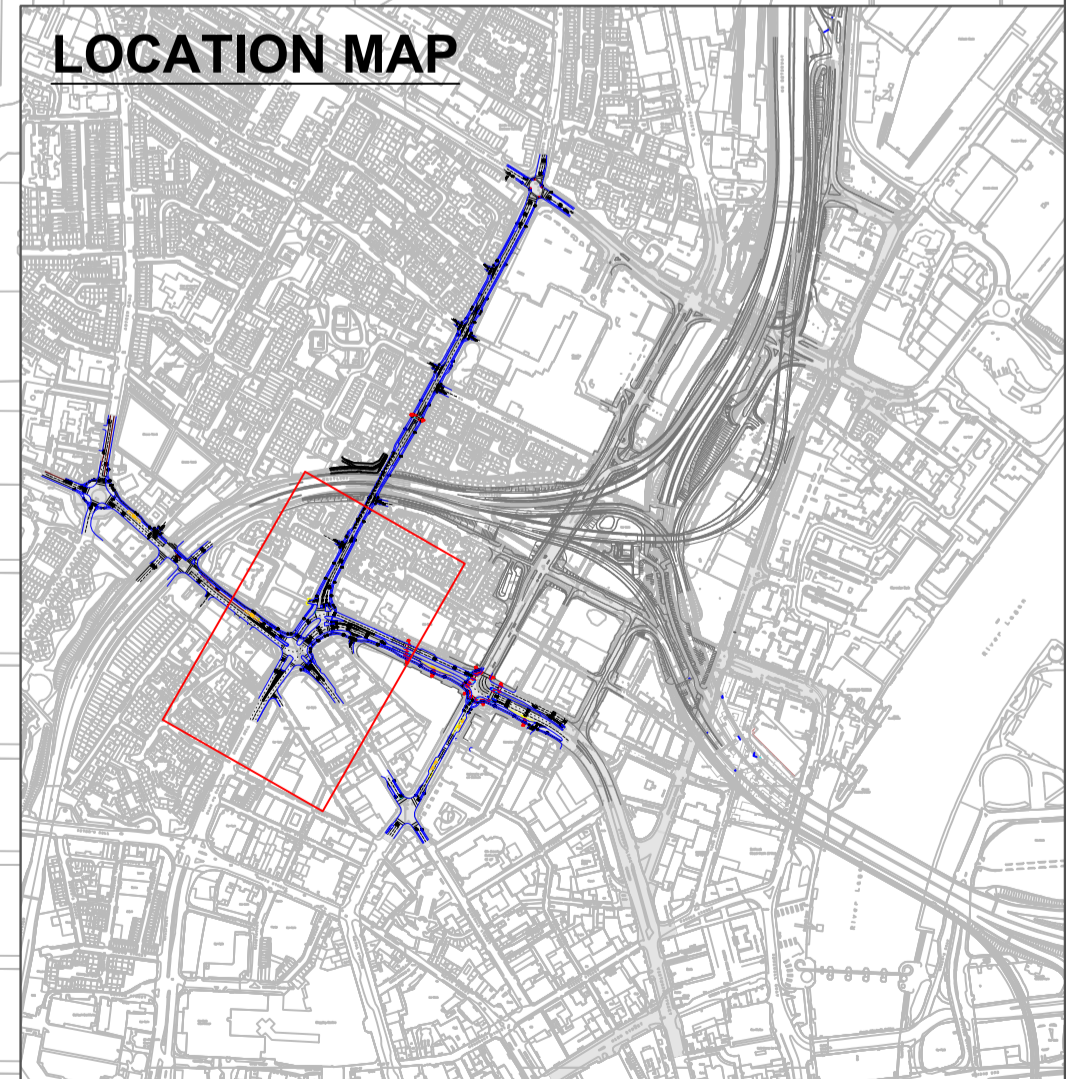
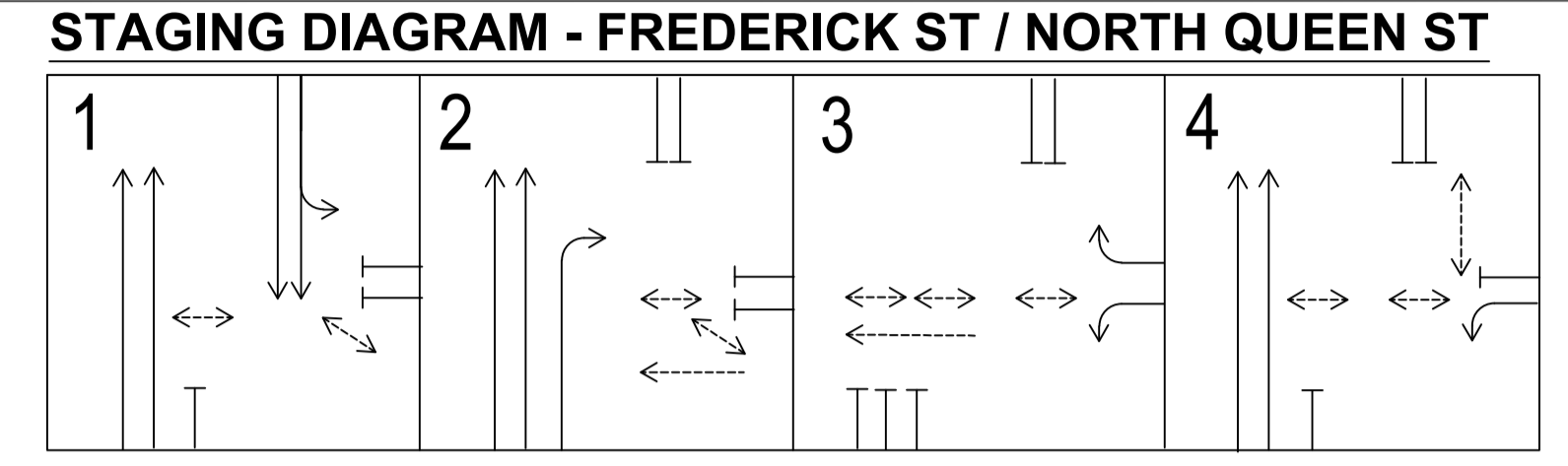
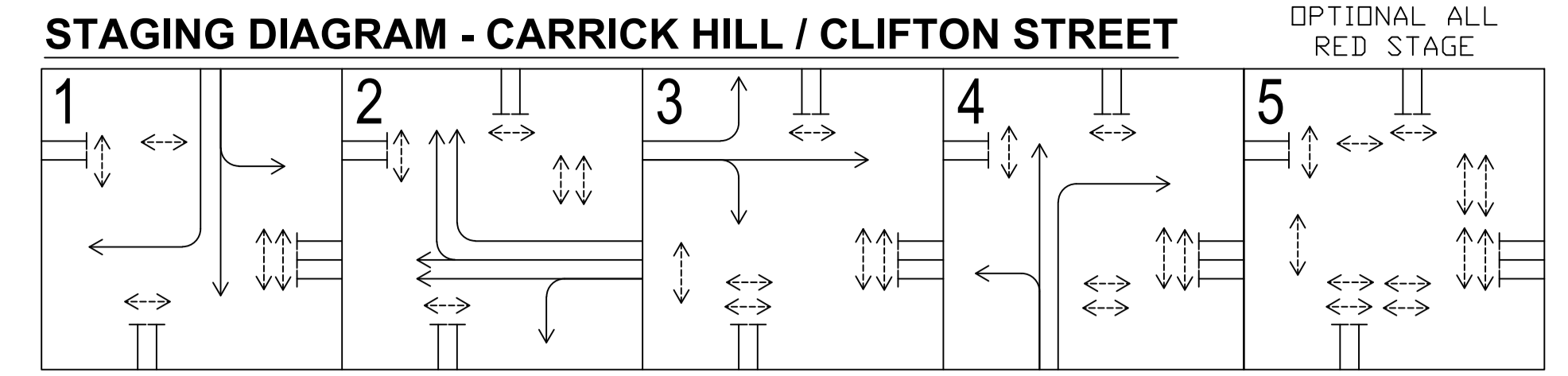
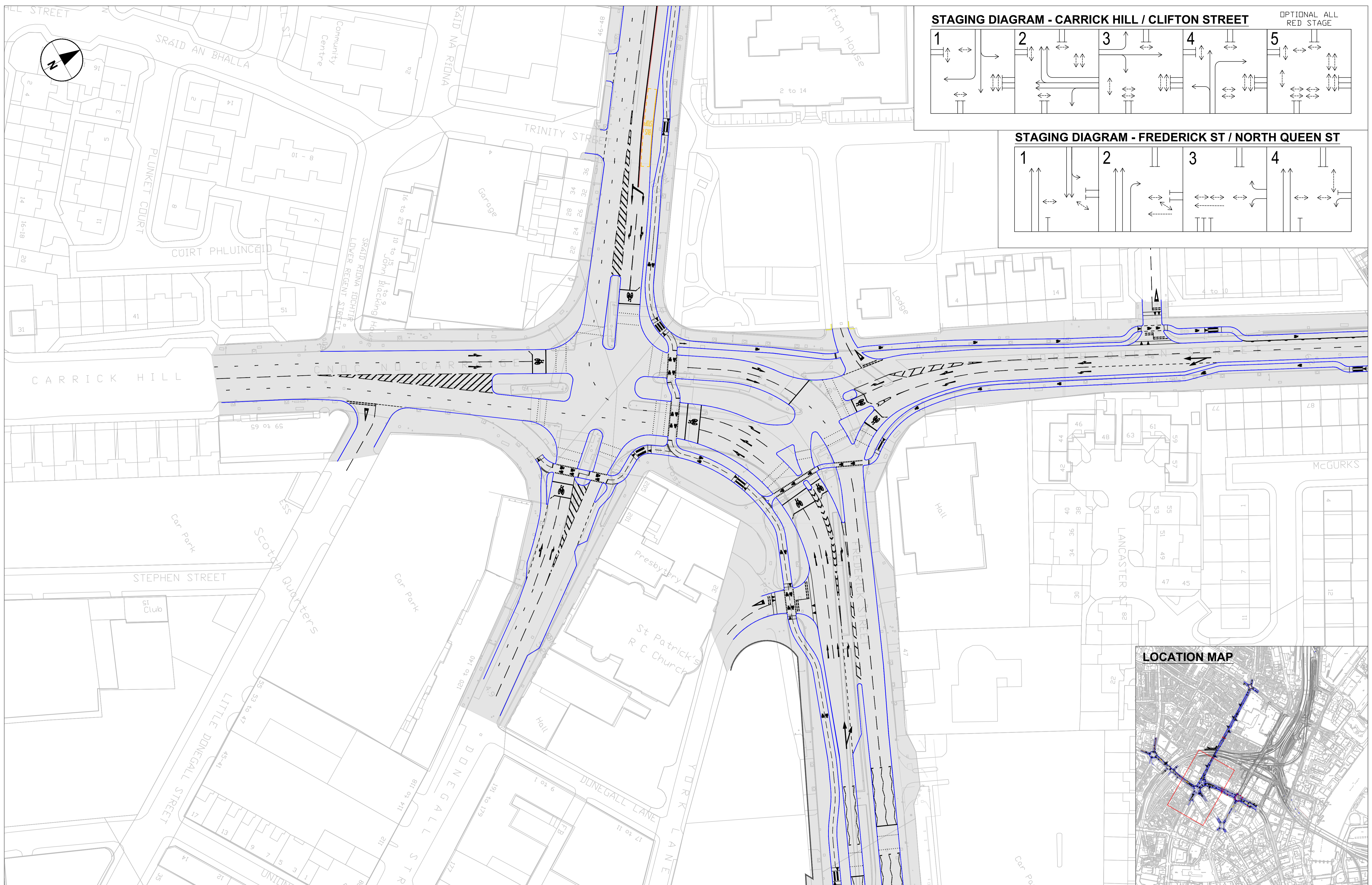
2 City Walk
Leeds
Tel: +44 113 301 6400
www.aecom.com

Drawing Number

TNI_YSI-ACM-HGN-ZZ-DR-AT-000002

Rev

P01.1



Revision	By	Date	Check	Suffix
First Issue	LD	17/12/2021	NW	P01.1
Revision Details	By	Date	Check	Suffix

NOTES

- THIS DRAWING IS TO BE READ IN CONJUNCTION WITH ALL OTHER RELEVANT DOCUMENTATION.
- DO NOT SCALE FROM THIS DRAWING. USE ONLY PRINTED DIMENSIONS.
- ALL DIMENSIONS ARE IN METRES UNLESS OTHERWISE STATED. ALL LEVELS ARE IN METRES AND RELATED TO ORDNANCE AND / OR TOPOGRAPHICAL DATUM.
- THIS DRAWING IS TO BE READ IN CONJUNCTION WITH THE PROJECT HEALTH & SAFETY FILE FOR ANY IDENTIFIED POTENTIAL RISKS.
- PROPOSED TERMINATION POINTS OF THE SCHEME AND ON-WARD CONNECTIONS TO / FROM CARRAGEWAY OR PROPOSED FACILITIES ARE SHOWN INDICATIVELY AT THIS STAGE AND SHOULD BE REVIEWED AT DD STAGE AND / OR AS ADJACENT SCHEMES NOT INCLUDED WITHIN THIS SCOPE OF WORKS ARE DEVELOPED FURTHER.


SAFETY, HEALTH AND ENVIRONMENTAL INFORMATION BOX

IT IS ASSUMED THAT ALL WORKS ON THIS DRAWING WILL BE CARRIED OUT BY A COMPETENT CONTRACTOR WORKING, WHERE APPROPRIATE, TO AN APPROPRIATE METHOD STATEMENT.

THIS DRAWING IS TO BE USED ONLY FOR THE PURPOSE OF ISSUE THAT IT WAS ISSUED FOR AND IS SUBJECT TO AMENDMENT.

Purpose of issue

INFORMATION



Project Title

YORK STREET INTERCHANGE

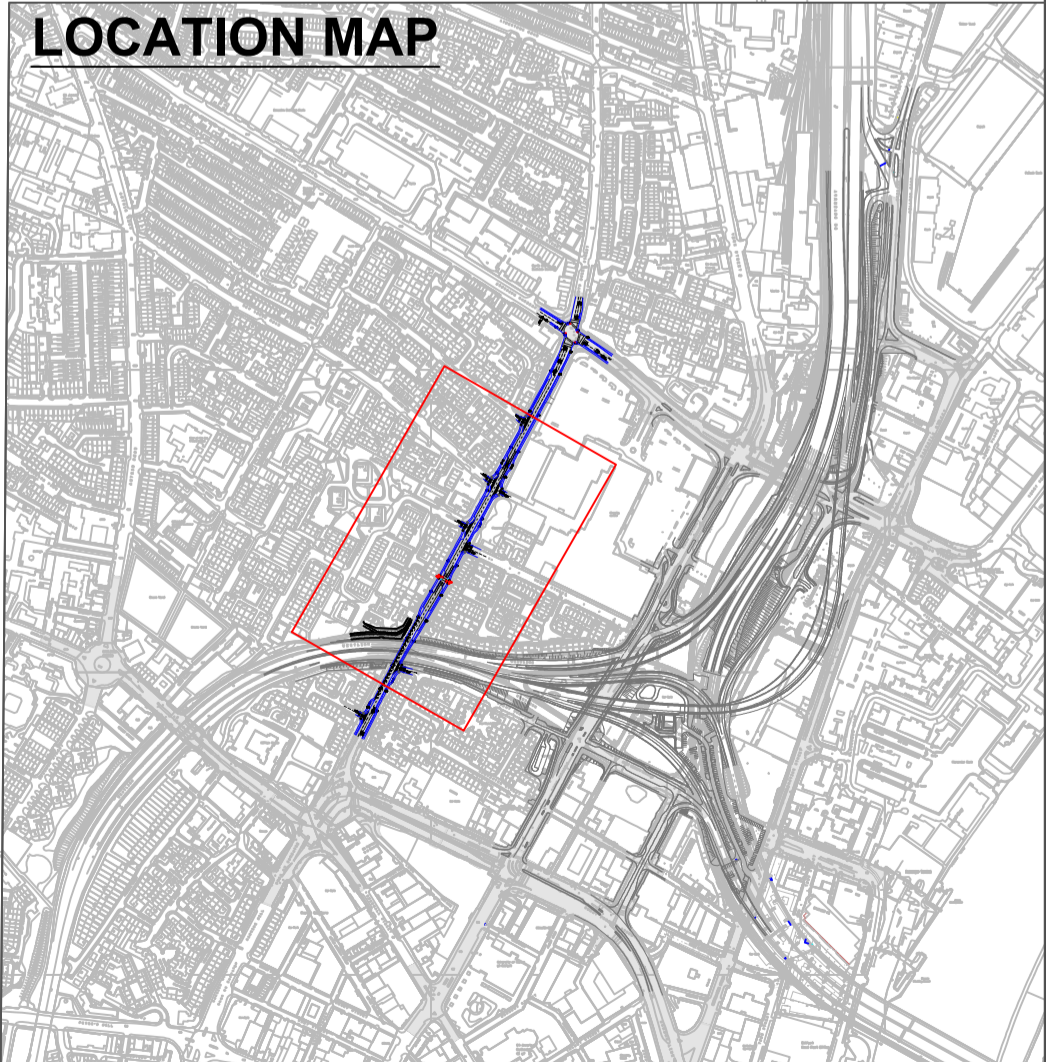
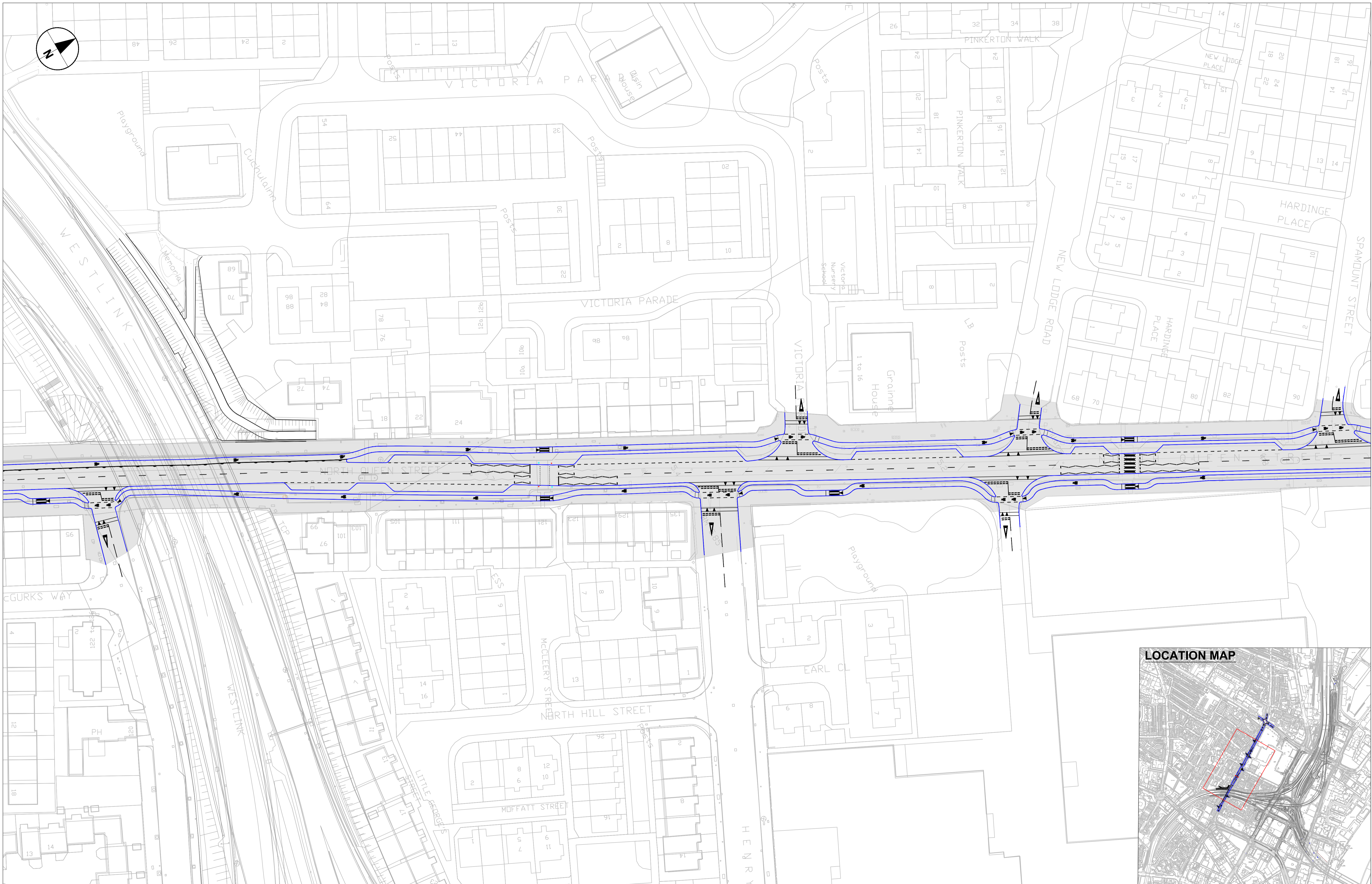
Drawing Title

**ACTIVE TRAVEL REVIEW
CONCEPT LAYOUT
CARRICK HILL
SHEET 3 OF 13**

Designed LO	Drawn LO	Checked NW	Approved NB	Date
AECOM Internal Project No. 60509045				17/12/2021
Scale @ A1 1:500		Stability	Zone / Mileage	

THIS DOCUMENT HAS BEEN PREPARED PURSUANT TO AND SUBJECT TO THE TERMS OF AECOM'S APPOINTMENT BY ITS CLIENT. AECOM ACCEPTS NO LIABILITY FOR ANY USE OF THIS DOCUMENT OTHER THAN BY ITS ORIGINAL CLIENT OR FOLLOWING AECOM'S EXPRESS AGREEMENT TO SUCH USE, AND ONLY FOR THE PURPOSES FOR WHICH IT WAS PREPARED AND PROVIDED.

AECOM Infrastructure & Environment UK Ltd	
AECOM 2 City Walk Leeds Tel: +44 11 3301 8400 www.aecom.com	
AECOM	
Drawing Number TNI_YSI-ACM-HGN-ZZ-DR-AT-000003	Rev P01.1



First Issue	LD	NW	17/12/2021	P01.2
Revision Details	By	Check	Date	Suffix

NOTES

- THIS DRAWING IS TO BE READ IN CONJUNCTION WITH ALL OTHER RELEVANT DOCUMENTATION.
- DO NOT SCALE FROM THIS DRAWING. USE ONLY PRINTED DIMENSIONS.
- ALL DIMENSIONS ARE IN METRES UNLESS OTHERWISE STATED. ALL LEVELS ARE IN METRES AND RELATED TO ORDNANCE AND / OR TOPOGRAPHICAL DATUM.
- THIS DRAWING IS TO BE READ IN CONJUNCTION WITH THE PROJECT HEALTH & SAFETY FILE FOR ANY IDENTIFIED POTENTIAL RISKS.
- PROPOSED TERMINATION POINTS OF THE SCHEME AND ON-WARD CONNECTIONS TO / FROM CARRIAGEWAY OR PROPOSED FACILITIES ARE SHOWN INDICATIVELY AT THIS STAGE AND SHOULD BE REVIEWED AT DD STAGE AND / OR AS ADJACENT SCHEMES NOT INCLUDED WITHIN THIS SCOPE OF WORKS ARE DEVELOPED FURTHER.

SAFETY, HEALTH AND ENVIRONMENTAL INFORMATION BOX

IT IS ASSUMED THAT ALL WORKS ON THIS DRAWING WILL BE CARRIED OUT BY A COMPETENT CONTRACTOR WORKING, WHERE APPROPRIATE, TO AN APPROPRIATE METHOD STATEMENT.

THIS DRAWING IS TO BE USED ONLY FOR THE PURPOSE OF ISSUE THAT IT WAS ISSUED FOR AND IS SUBJECT TO AMENDMENT.

Purpose of issue

INFORMATION

Client

Department for Infrastructure
An Reim Bonneagair
www.infrastructure-ni.gov.uk

Project Title

YORK STREET INTERCHANGE

Drawing Title

**ACTIVE TRAVEL REVIEW
CONCEPT LAYOUT
NORTH QUEEN STREET
SHEET 4 OF 13**

Designed LO	Drawn LO	Checked NW	Approved NB	Date 17/12/2021
AECOM Internal Project No. 60509045		Stability		
Scale @ A1 1:500		Zone / Mileage		

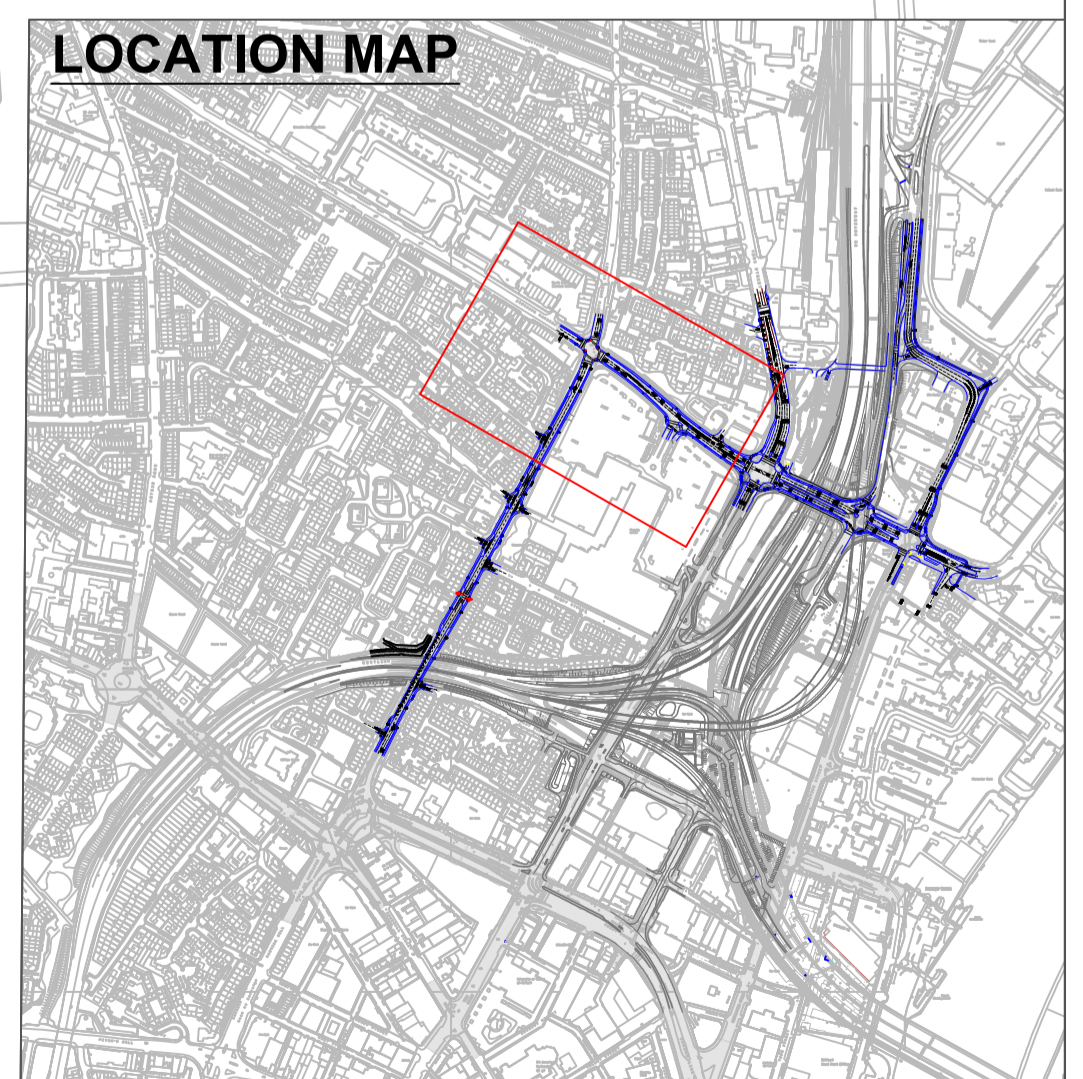
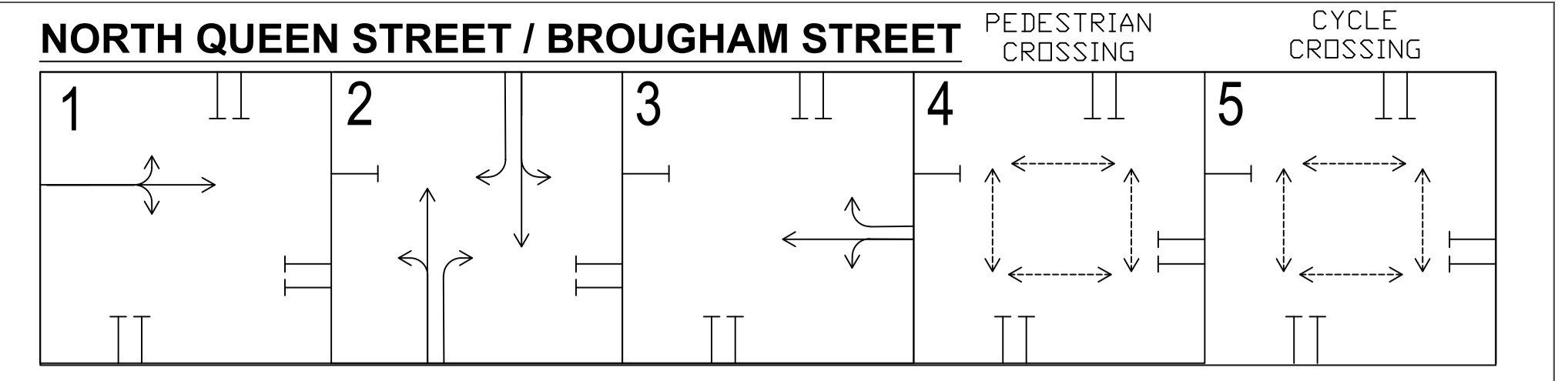
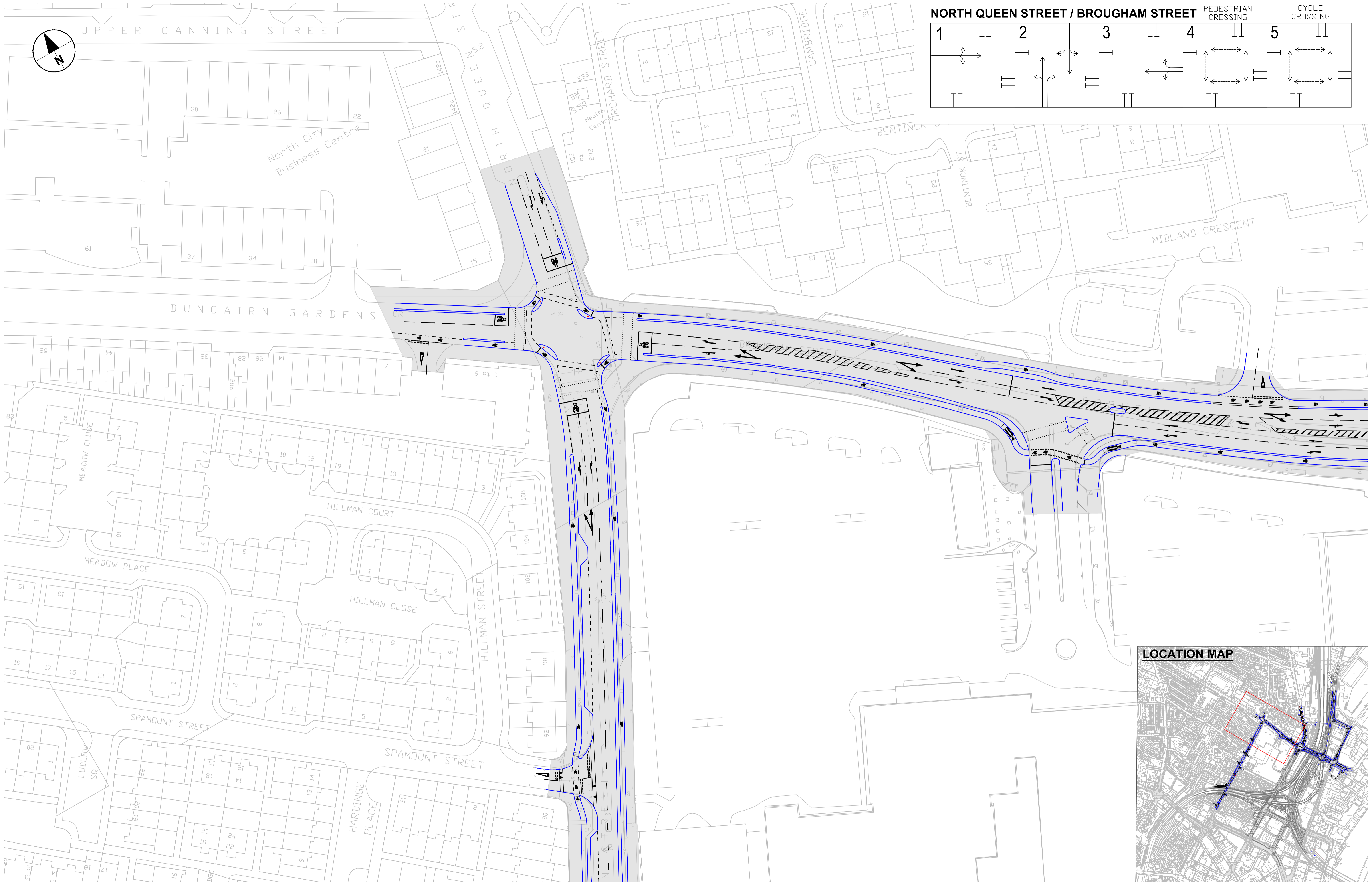
THIS DOCUMENT HAS BEEN PREPARED PURSUANT TO AND SUBJECT TO THE TERMS OF AECOM'S APPOINTMENT BY ITS CLIENT. AECOM ACCEPTS NO LIABILITY FOR ANY USE OF THIS DOCUMENT OTHER THAN BY ITS ORIGINAL CLIENT OR FOLLOWING AECOM'S EXPRESS AGREEMENT TO SUCH USE, AND ONLY FOR THE PURPOSES FOR WHICH IT WAS PREPARED AND PROVIDED.

AECOM Infrastructure & Environment UK Ltd

2 city Walk
Leeds
Tel: +44 11 3301 6400
www.aecom.com

Drawing Number
TNI_YSI-ACM-HGN-ZZ-DR-AT-000004

Rev
P01.2



First Issue	LD	NW	17/12/2021	P01.2
Revision Details	By	Check	Date	Suffix

NOTES

- THIS DRAWING IS TO BE READ IN CONJUNCTION WITH ALL OTHER RELEVANT DOCUMENTATION.
- DO NOT SCALE FROM THIS DRAWING. USE ONLY PRINTED DIMENSIONS.
- ALL DIMENSIONS ARE IN METRES UNLESS OTHERWISE STATED. ALL LEVELS ARE IN METRES AND RELATED TO ORDNANCE AND / OR TOPOGRAPHICAL DATUM.
- THIS DRAWING IS TO BE READ IN CONJUNCTION WITH THE PROJECT HEALTH & SAFETY FILE FOR ANY IDENTIFIED POTENTIAL RISKS.
- PROPOSED TERMINATION POINTS OF THE SCHEME AND ON-WARD CONNECTIONS TO / FROM CARRIAGEWAY OR PROPOSED FACILITIES ARE SHOWN INDICATIVELY AT THIS STAGE AND SHOULD BE REVIEWED AT DD STAGE AND / OR AS ADJACENT SCHEMES NOT INCLUDED WITHIN THIS SCOPE OF WORKS ARE DEVELOPED FURTHER.


SAFETY, HEALTH AND ENVIRONMENTAL INFORMATION BOX

IT IS ASSUMED THAT ALL WORKS ON THIS DRAWING WILL BE CARRIED OUT BY A COMPETENT CONTRACTOR WORKING, WHERE APPROPRIATE, TO AN APPROPRIATE METHOD STATEMENT.

THIS DRAWING IS TO BE USED ONLY FOR THE PURPOSE OF ISSUE THAT IT WAS ISSUED FOR AND IS SUBJECT TO AMENDMENT.

Purpose of issue

INFORMATION



Project Title

YORK STREET INTERCHANGE

Drawing Title

**ACTIVE TRAVEL REVIEW
CONCEPT LAYOUT
NORTH QUEEN STREET
SHEET 5 OF 13**

Designed LO	Drawn LO	Checked NW	Approved NB	Date
AECOM Internal Project No. 60509045			Stability	17/12/2021
Scale @ A1 1:500			Zone / Mileage	

THIS DOCUMENT HAS BEEN PREPARED PURSUANT TO AND SUBJECT TO THE TERMS OF AECOM'S APPOINTMENT BY ITS CLIENT. AECOM ACCEPTS NO LIABILITY FOR ANY USE OF THIS DOCUMENT OTHER THAN BY ITS ORIGINAL CLIENT OR FOLLOWING AECOM'S EXPRESS AGREEMENT TO SUCH USE, AND ONLY FOR THE PURPOSES FOR WHICH IT WAS PREPARED AND PROVIDED.

AECOM Infrastructure & Environment UK Ltd

AECOM

2 city Walk
Leeds
Tel: +44 113 301 8400
www.aecom.com

Drawing Number

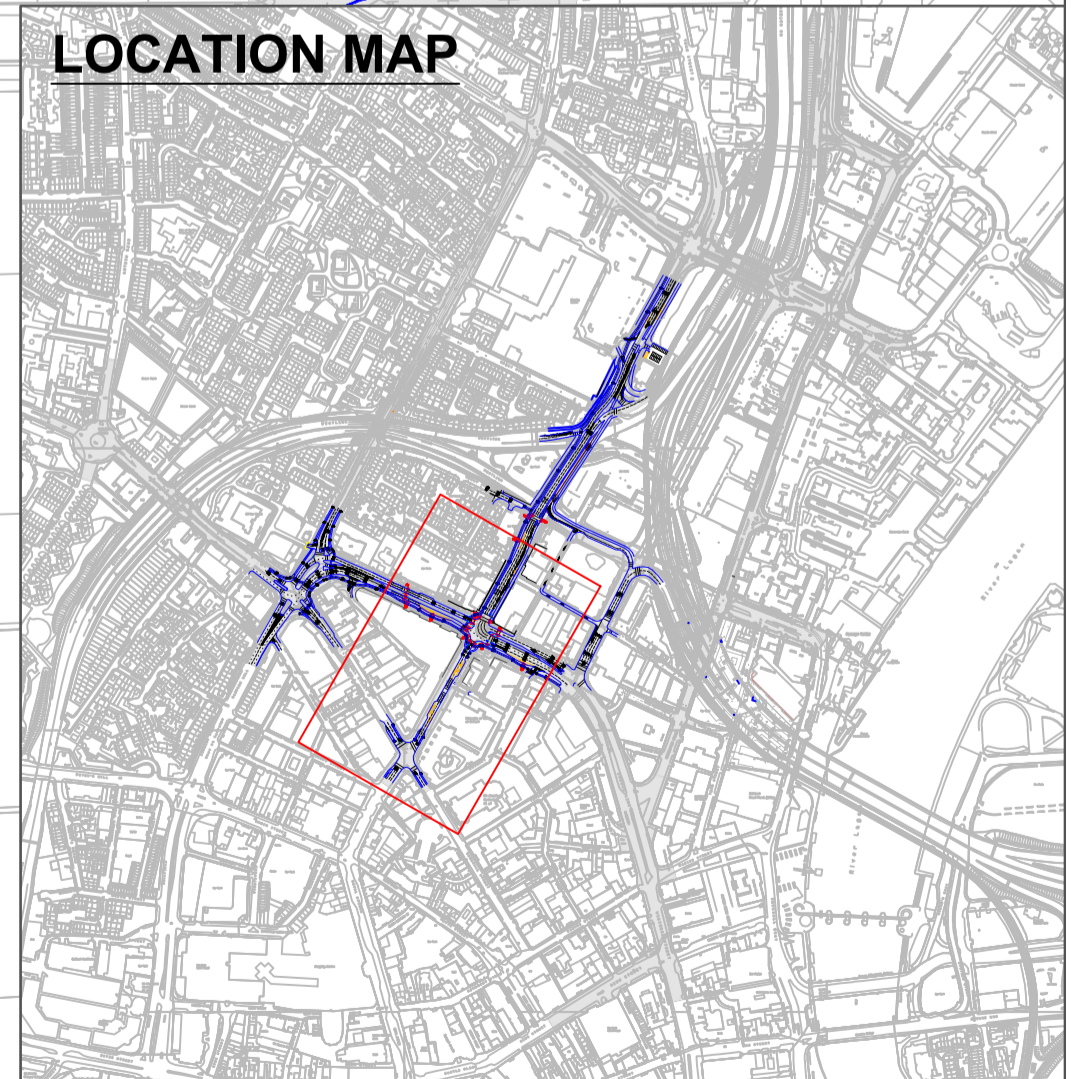
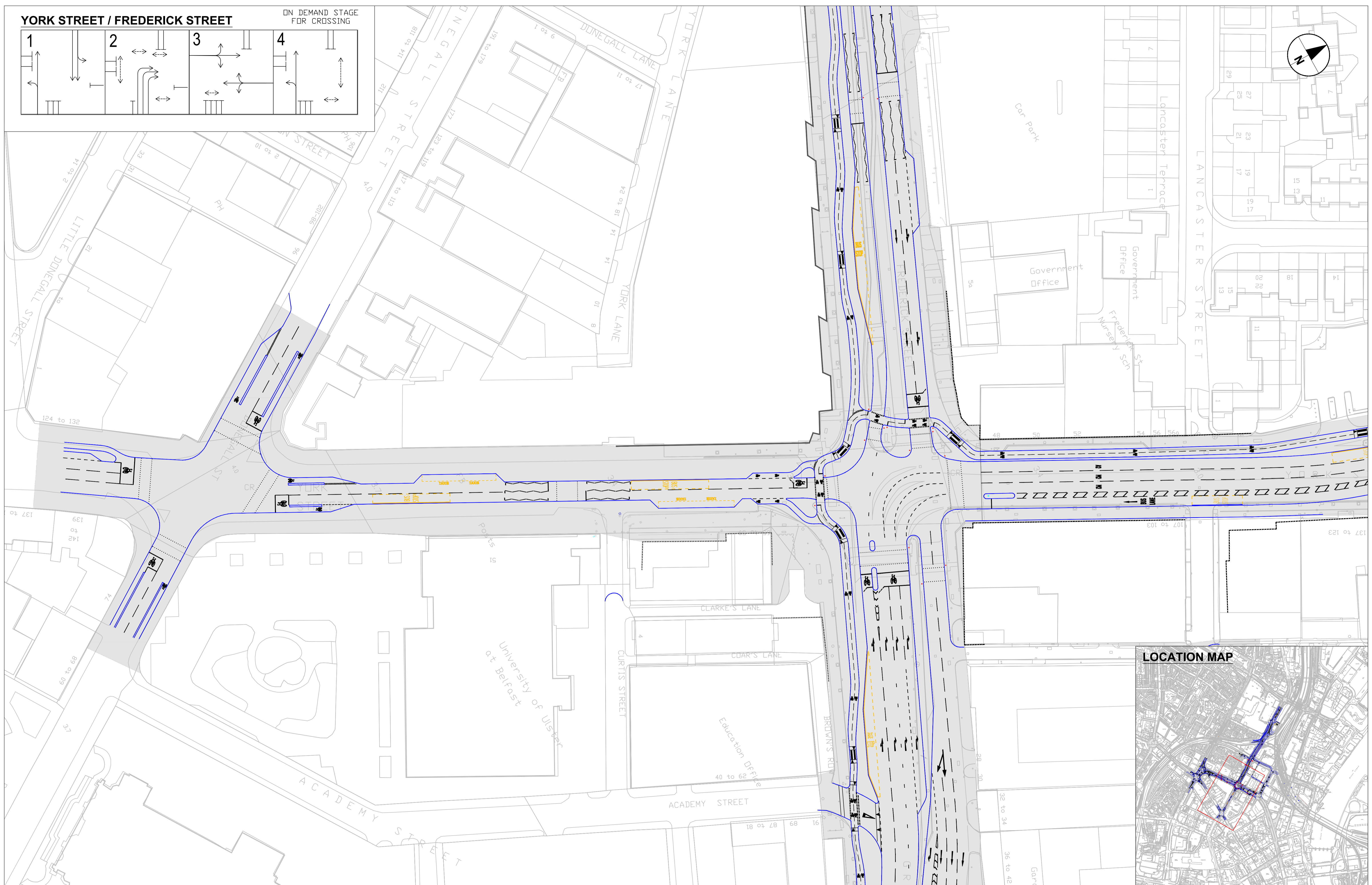
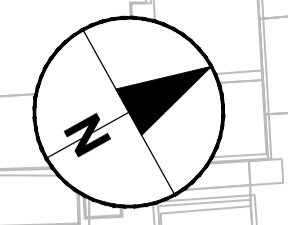
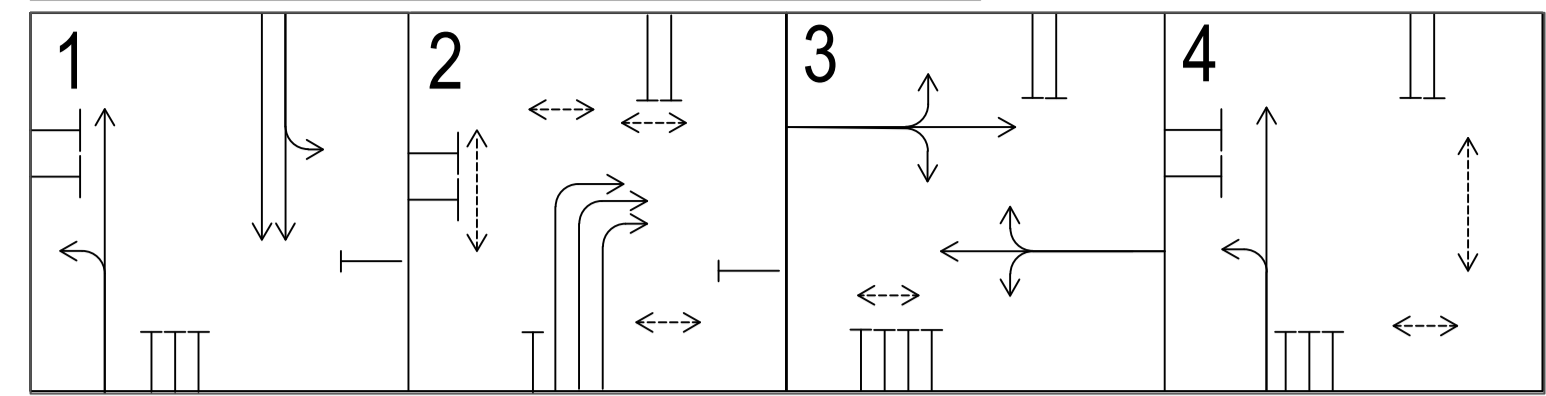
TNI_YSI-ACM-HGN-ZZ-DR-AT-000005

Rev

P01.2

YORK STREET / FREDERICK STREET

ON DEMAND STAGE FOR CROSSING



First Issue	LD	NW	17/12/2021	P01.2
Revision Details	By	Check	Date	Suffix

NOTES

- THIS DRAWING IS TO BE READ IN CONJUNCTION WITH ALL OTHER RELEVANT DOCUMENTATION.
- DO NOT SCALE FROM THIS DRAWING. USE ONLY PRINTED DIMENSIONS.
- ALL DIMENSIONS ARE IN METRES UNLESS OTHERWISE STATED. ALL LEVELS ARE IN METRES AND RELATED TO ORDNANCE AND / OR TOPOGRAPHICAL DATUM.
- THIS DRAWING IS TO BE READ IN CONJUNCTION WITH THE PROJECT HEALTH & SAFETY FILE FOR ANY IDENTIFIED POTENTIAL RISKS.
- PROPOSED TERMINATION POINTS OF THE SCHEME AND ON-WARD CONNECTIONS TO / FROM CARRIAGEWAY OR PROPOSED FACILITIES ARE SHOWN INDICATIVELY AT THIS STAGE AND SHOULD BE REVIEWED AT DD STAGE AND / OR AS ADJACENT SCHEMES NOT INCLUDED WITHIN THIS SCOPE OF WORKS ARE DEVELOPED FURTHER.

SAFETY, HEALTH AND ENVIRONMENTAL INFORMATION BOX

IT IS ASSUMED THAT ALL WORKS ON THIS DRAWING WILL BE CARRIED OUT BY A COMPETENT CONTRACTOR WORKING, WHERE APPROPRIATE, TO AN APPROPRIATE METHOD STATEMENT.

THIS DRAWING IS TO BE USED ONLY FOR THE PURPOSE OF ISSUE THAT IT WAS ISSUED FOR AND IS SUBJECT TO AMENDMENT.

Purpose of issue

INFORMATION

Client

Department for Infrastructure
An Roinn Bonneagair
www.infrastructure-ni.gov.uk

Project Title

YORK STREET INTERCHANGE

Drawing Title

**ACTIVE TRAVEL REVIEW
CONCEPT LAYOUT
YORK STREET
SHEET 6 OF 13**

Designed LO	Drawn LO	Checked NW	Approved NB	Date 17/12/2021
AECOM Internal Project No. 60509045	Scale @ A1 1:500	Stability	Zone / Mileage	

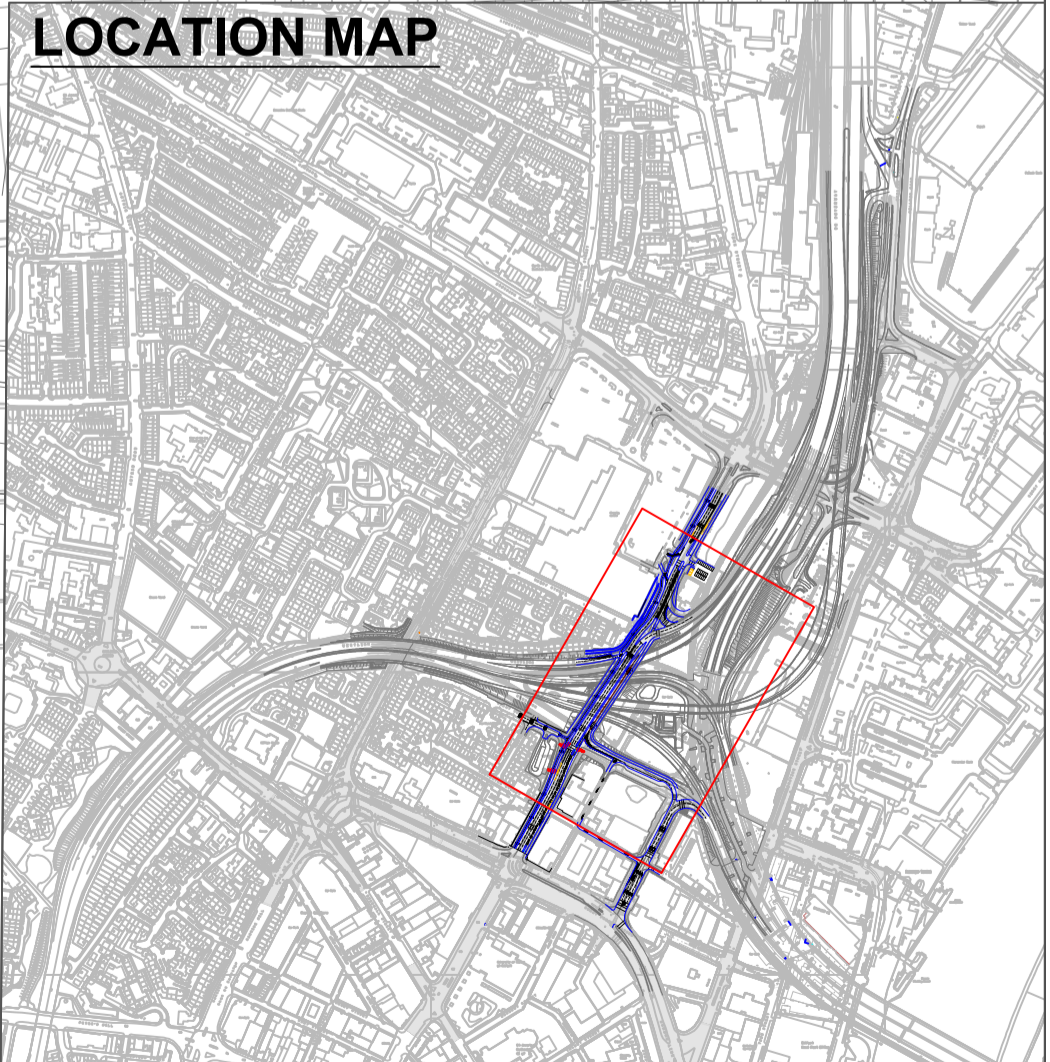
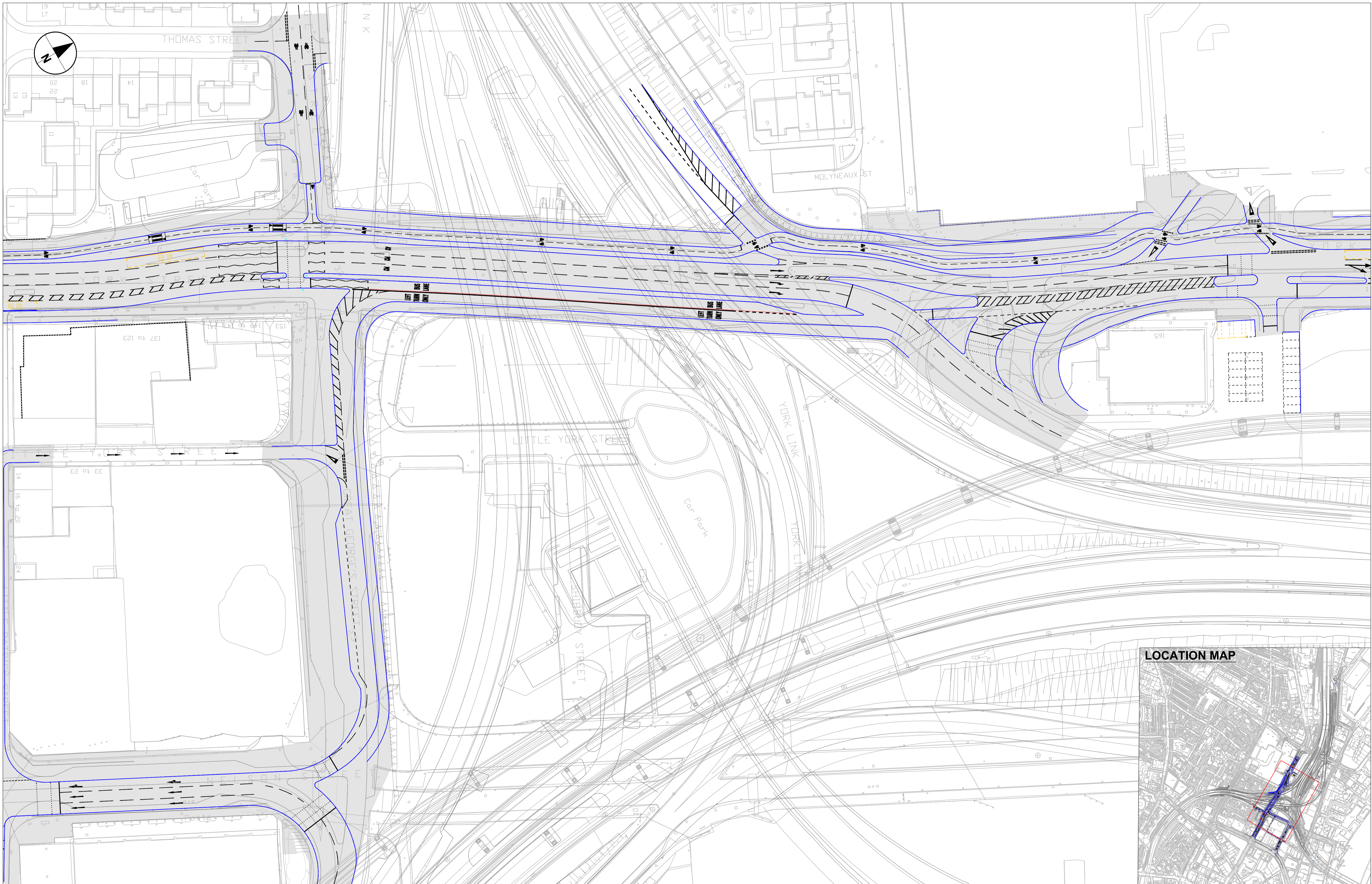
THIS DOCUMENT HAS BEEN PREPARED PURSUANT TO AND SUBJECT TO THE TERMS OF AECOM'S APPOINTMENT BY ITS CLIENT. AECOM ACCEPTS NO LIABILITY FOR ANY USE OF THIS DOCUMENT OTHER THAN BY ITS ORIGINAL CLIENT OR FOLLOWING AECOM'S EXPRESS AGREEMENT TO SUCH USE, AND ONLY FOR THE PURPOSES FOR WHICH IT WAS PREPARED AND PROVIDED.

AECOM Infrastructure & Environment UK Ltd

2 City Walk
Leeds
Tel: +44 113 301 6400
www.aecom.com

Drawing Number
TNI_YSI-ACM-HGN-ZZ-DR-AT-000006

Rev
P01.2



Revision	By	Date	Check	Suffix
First Issue	LD	17/12/2021	NW	P01.2
Revision Details	By	Date	Check	Suffix

NOTES

- THIS DRAWING IS TO BE READ IN CONJUNCTION WITH ALL OTHER RELEVANT DOCUMENTATION.
- DO NOT SCALE FROM THIS DRAWING. USE ONLY PRINTED DIMENSIONS.
- ALL DIMENSIONS ARE IN METRES UNLESS OTHERWISE STATED. ALL LEVELS ARE IN METRES AND RELATED TO ORDNANCE AND / OR TOPOGRAPHICAL DATUM.
- THIS DRAWING IS TO BE READ IN CONJUNCTION WITH THE PROJECT HEALTH & SAFETY FILE FOR ANY IDENTIFIED POTENTIAL RISKS.
- PROPOSED TERMINATION POINTS OF THE SCHEME AND ON-WARD CONNECTIONS TO / FROM CARRIAGEWAY OR PROPOSED FACILITIES ARE SHOWN INDICATIVELY AT THIS STAGE AND SHOULD BE REVIEWED AT DD STAGE AND / OR AS ADJACENT SCHEMES NOT INCLUDED WITHIN THIS SCOPE OF WORKS ARE DEVELOPED FURTHER.

SAFETY, HEALTH AND ENVIRONMENTAL INFORMATION BOX

IT IS ASSUMED THAT ALL WORKS ON THIS DRAWING WILL BE CARRIED OUT BY A COMPETENT CONTRACTOR WORKING, WHERE APPROPRIATE, TO AN APPROPRIATE METHOD STATEMENT.

THIS DRAWING IS TO BE USED ONLY FOR THE PURPOSE OF ISSUE THAT IT WAS ISSUED FOR AND IS SUBJECT TO AMENDMENT.

Purpose of issue

INFORMATION

Client

Department for Infrastructure
An Roinn Bonneagair
www.infrastructure-ni.gov.uk

Project Title

YORK STREET INTERCHANGE

Drawing Title

**ACTIVE TRAVEL REVIEW
CONCEPT LAYOUT
YORK STREET
SHEET 7 OF 13**

Designed LO	Drawn LO	Checked NW	Approved NB	Date
AECOM Internal Project No. 60509045				17/12/2021
Scale @ A1 1:500			Zone / Mileage	

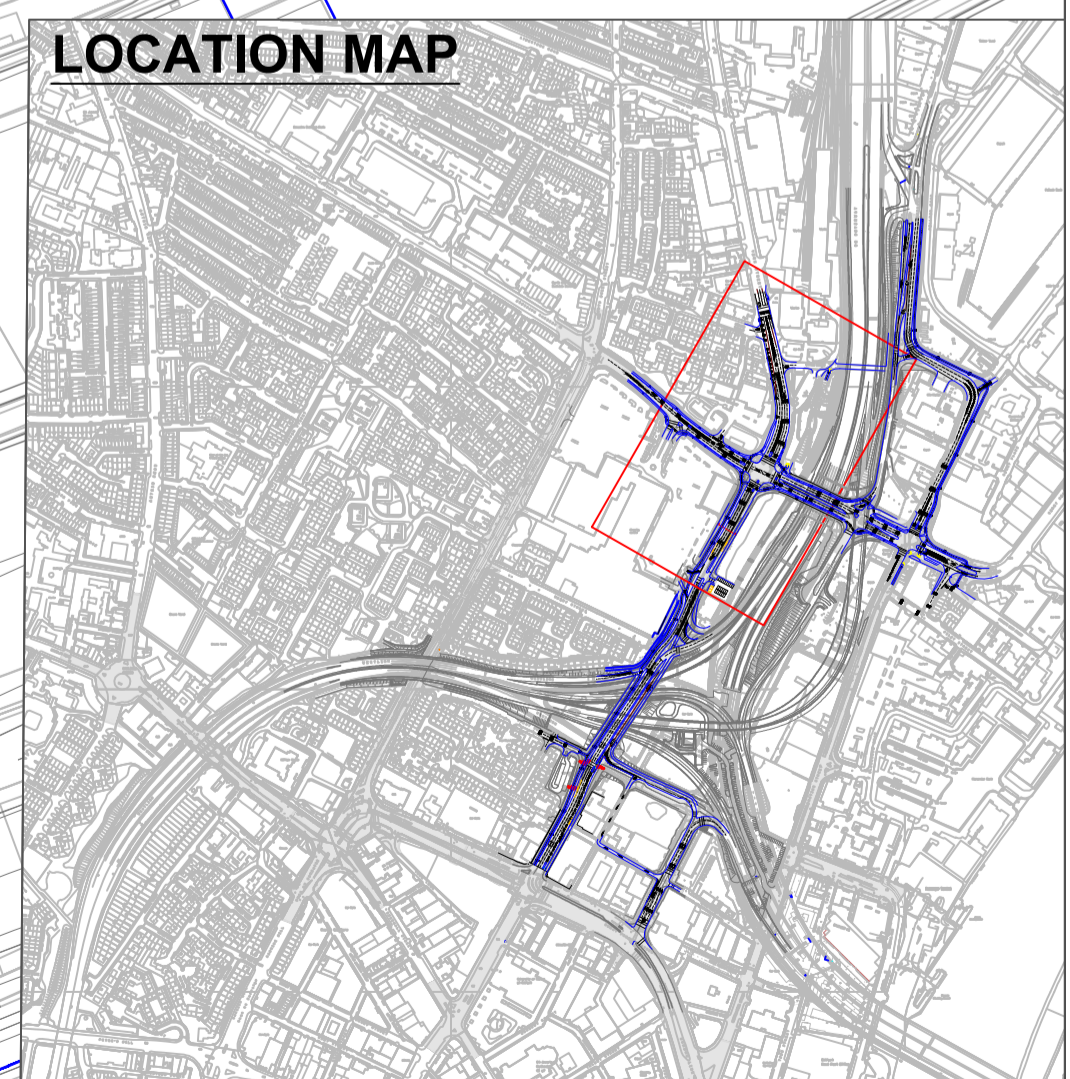
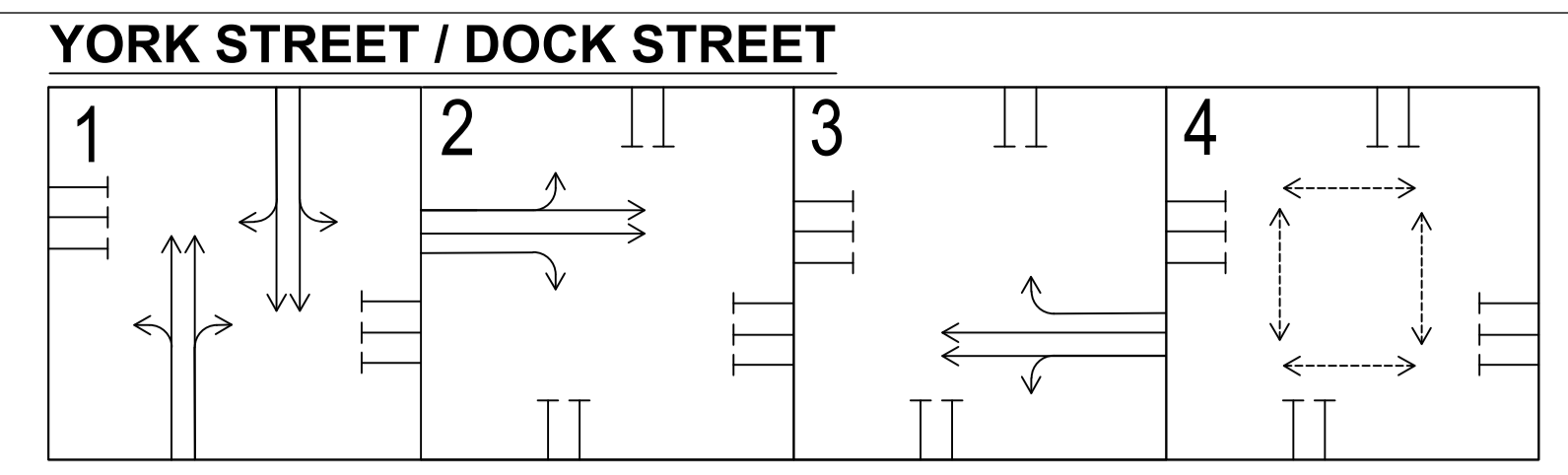
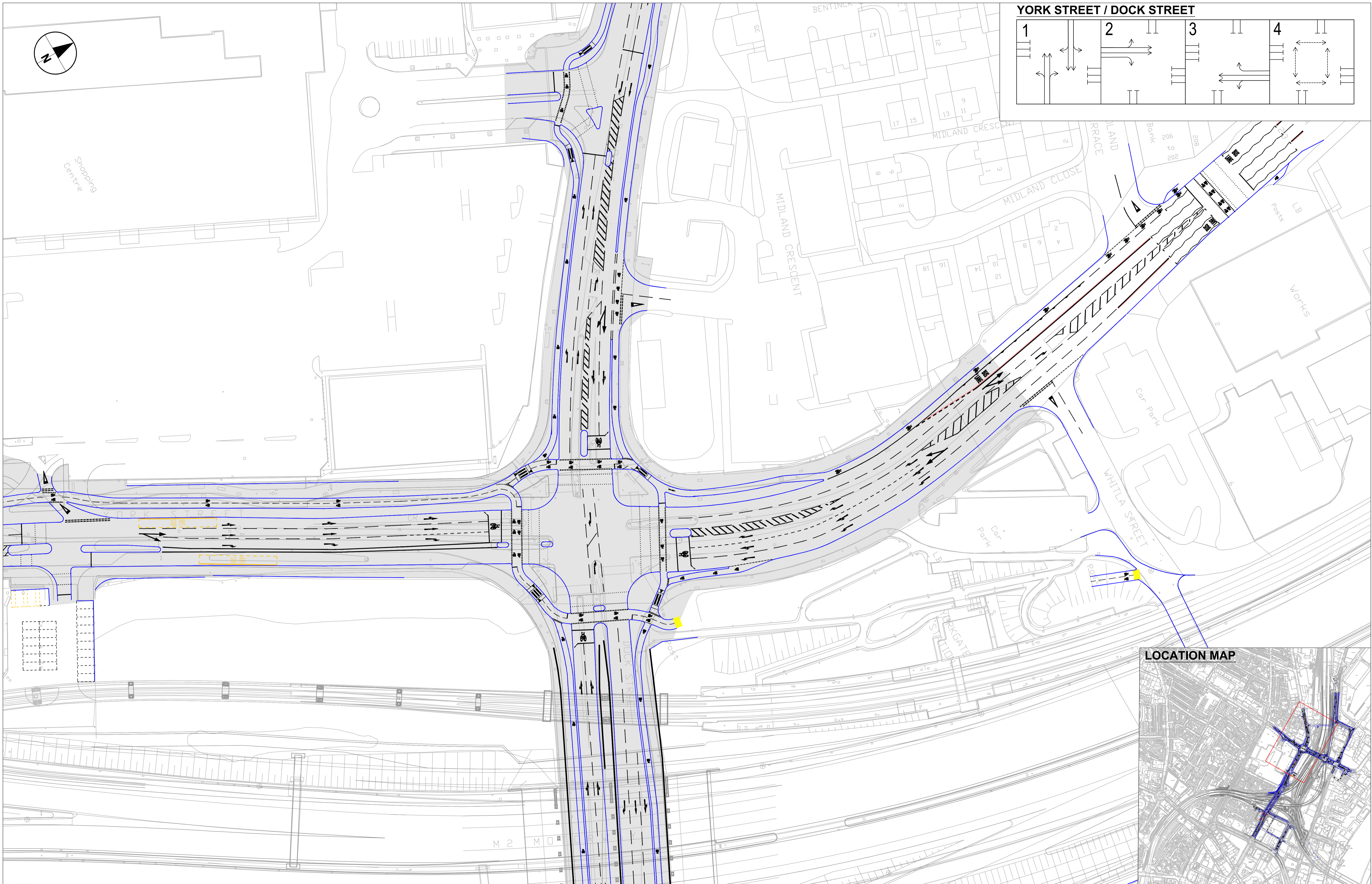
THIS DOCUMENT HAS BEEN PREPARED PURSUANT TO AND SUBJECT TO THE TERMS OF AECOM'S APPOINTMENT BY ITS CLIENT. AECOM ACCEPTS NO LIABILITY FOR ANY USE OF THIS DOCUMENT OTHER THAN BY ITS ORIGINAL CLIENT OR FOLLOWING AECOM'S EXPRESS AGREEMENT TO SUCH USE, AND ONLY FOR THE PURPOSES FOR WHICH IT WAS PREPARED AND PROVIDED.

AECOM Infrastructure & Environment UK Ltd

AECOM
2 city Walk
Leeds
Tel: +44 113 301 8400
www.aecom.com

Drawing Number
TNI_YSI-ACM-HGN-ZZ-DR-AT-000007

Rev
P01.2



Revision	By	Date	Check	Suffix
First Issue	LD	17/12/2021	NW	P01.2
Revision Details	By	Date	Check	Suffix

NOTES

- THIS DRAWING IS TO BE READ IN CONJUNCTION WITH ALL OTHER RELEVANT DOCUMENTATION.
- DO NOT SCALE FROM THIS DRAWING. USE ONLY PRINTED DIMENSIONS.
- ALL DIMENSIONS ARE IN METRES UNLESS OTHERWISE STATED. ALL LEVELS ARE IN METRES AND RELATED TO ORDNANCE AND / OR TOPOGRAPHICAL DATUM.
- THIS DRAWING IS TO BE READ IN CONJUNCTION WITH THE PROJECT HEALTH & SAFETY FILE FOR ANY IDENTIFIED POTENTIAL RISKS.
- PROPOSED TERMINATION POINTS OF THE SCHEME AND ON-WARD CONNECTIONS TO / FROM CARRIAGEWAY OR PROPOSED FACILITIES ARE SHOWN INDICATIVELY AT THIS STAGE AND SHOULD BE REVIEWED AT DD STAGE AND / OR AS ADJACENT SCHEMES NOT INCLUDED WITHIN THIS SCOPE OF WORKS ARE DEVELOPED FURTHER.


SAFETY, HEALTH AND ENVIRONMENTAL INFORMATION BOX

IT IS ASSUMED THAT ALL WORKS ON THIS DRAWING WILL BE CARRIED OUT BY A COMPETENT CONTRACTOR WORKING, WHERE APPROPRIATE, TO AN APPROPRIATE METHOD STATEMENT.

THIS DRAWING IS TO BE USED ONLY FOR THE PURPOSE OF ISSUE THAT IT WAS ISSUED FOR AND IS SUBJECT TO AMENDMENT.

Purpose of issue

INFORMATION



Project Title

YORK STREET INTERCHANGE

Drawing Title

**ACTIVE TRAVEL REVIEW
CONCEPT LAYOUT
YORK STREET
SHEET 8 OF 13**

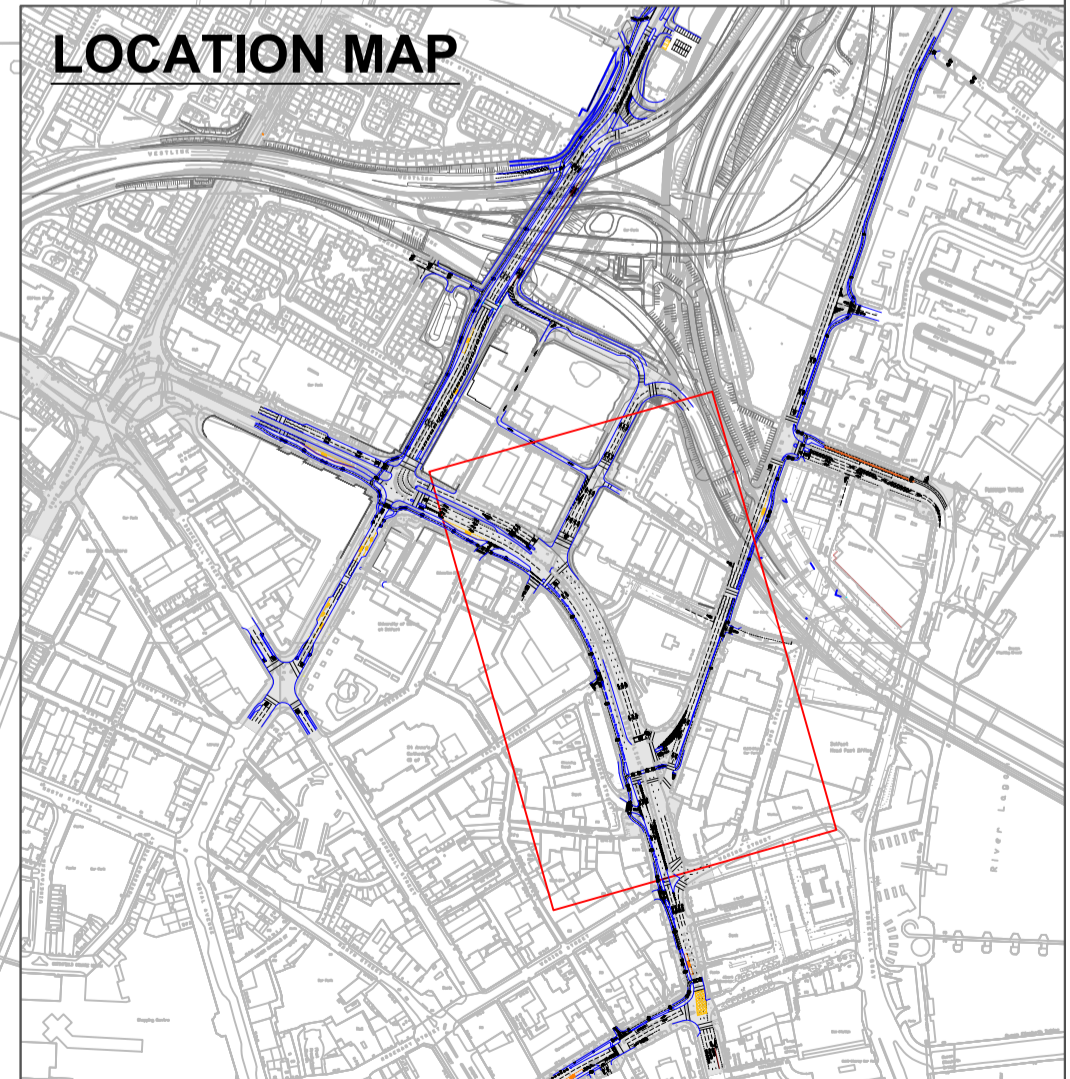
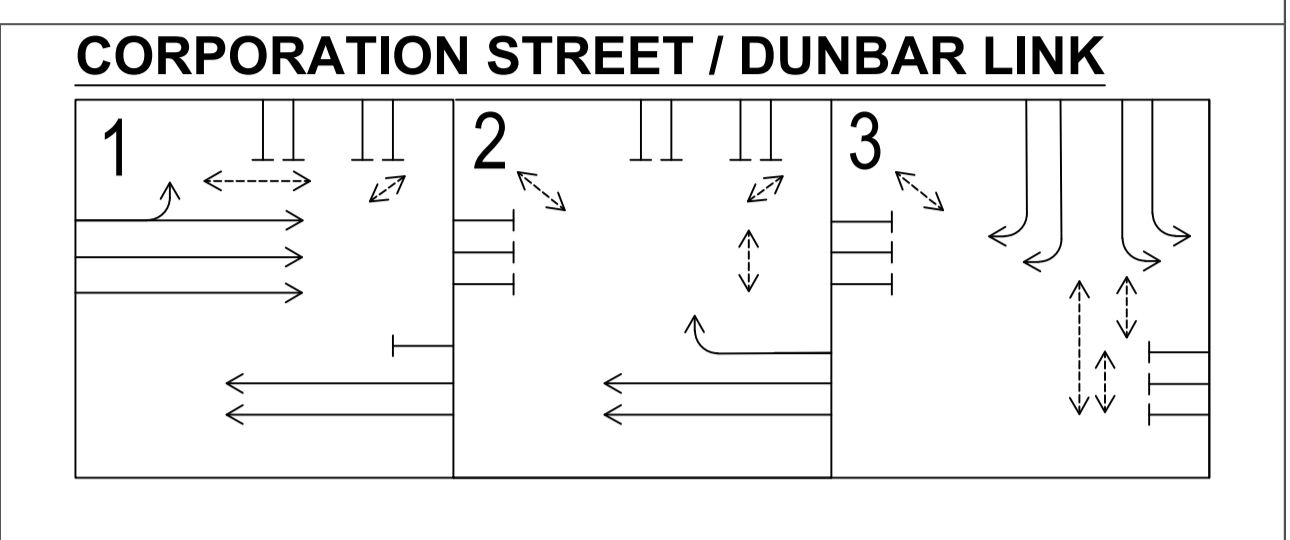
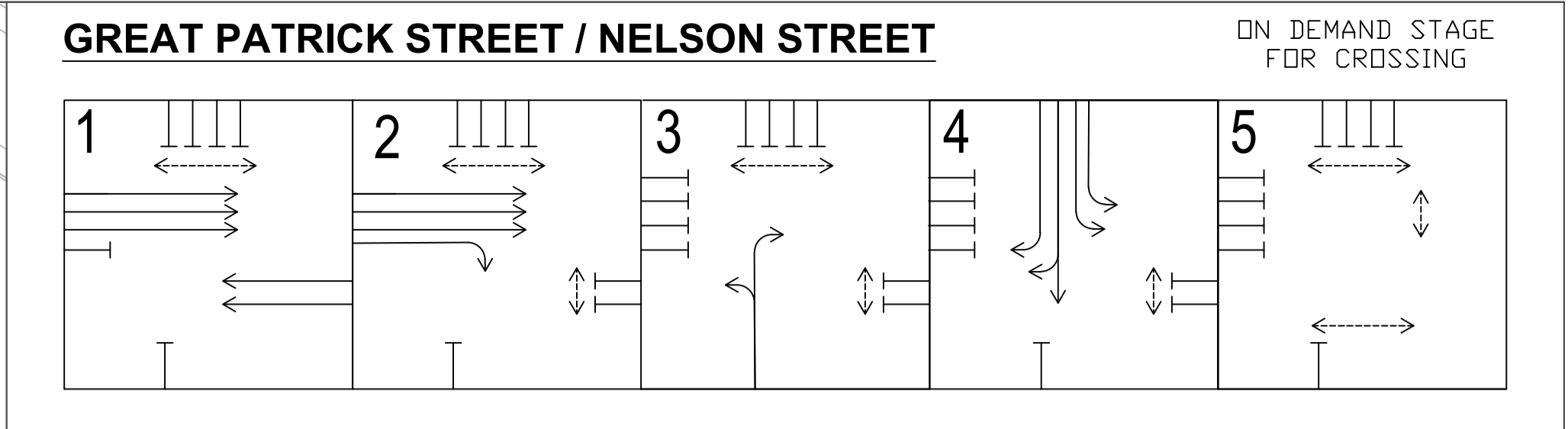
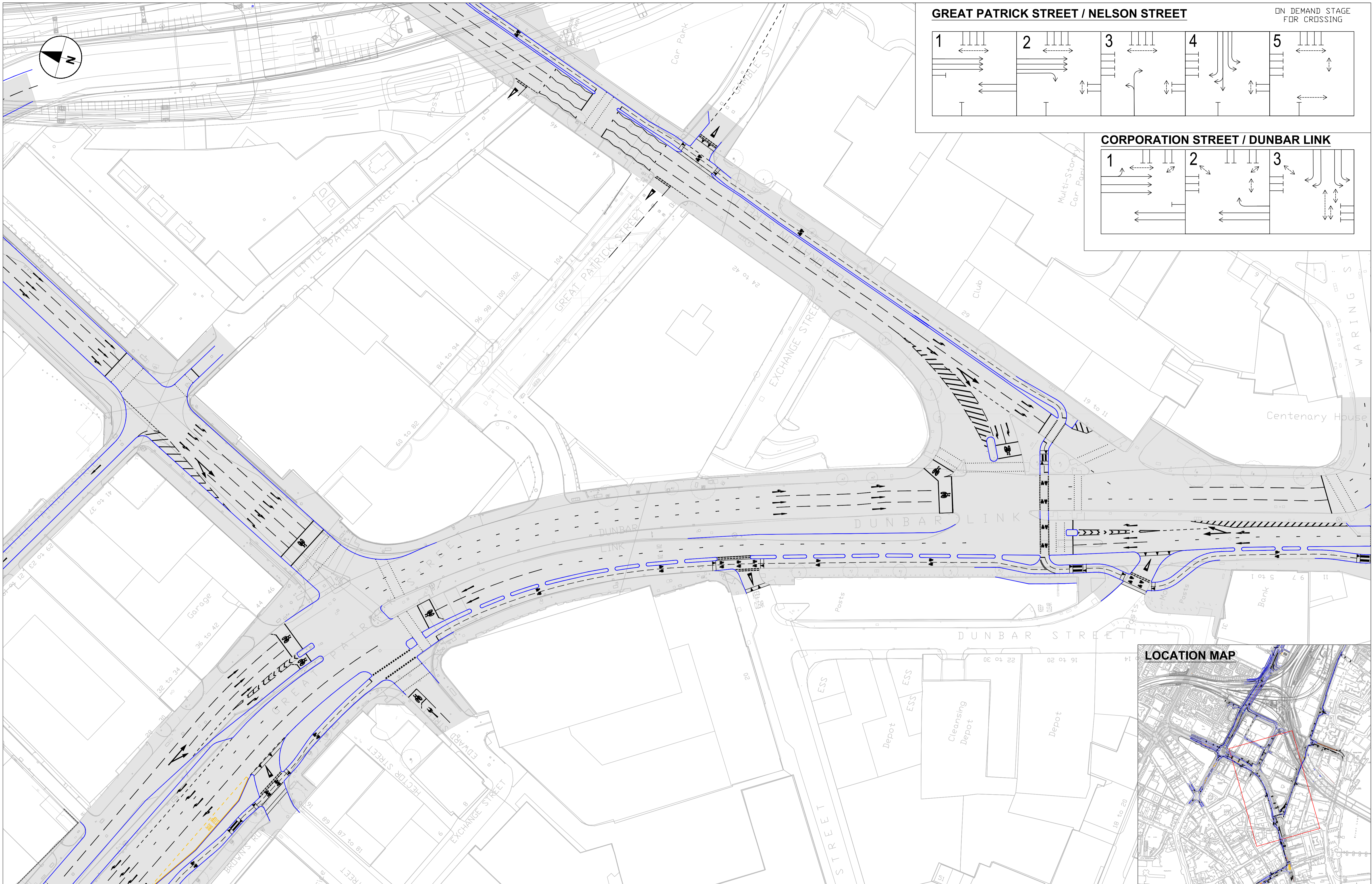
Designed LO	Drawn LO	Checked NW	Approved NB	Date
AECOM Internal Project No. 60509045				17/12/2021
Scale @ A1 1:500		Stability	Zone / Mileage	

THIS DOCUMENT HAS BEEN PREPARED PURSUANT TO AND SUBJECT TO THE TERMS OF AECOM'S APPOINTMENT BY ITS CLIENT. AECOM ACCEPTS NO LIABILITY FOR ANY USE OF THIS DOCUMENT OTHER THAN BY ITS ORIGINAL CLIENT OR FOLLOWING AECOM'S EXPRESS AGREEMENT TO SUCH USE, AND ONLY FOR THE PURPOSES FOR WHICH IT WAS PREPARED AND PROVIDED.

AECOM Infrastructure & Environment UK Ltd
AECOM
2 City Walk
Leeds
Tel: +44 11 3301 8400
www.aecom.com

AECOM

Drawing Number: TNI_YSI-ACM-HGN-ZZ-DR-AT-000008
Rev: P01.2



Revision	By	Date	Check	Suffix
First Issue	LD	17/12/2021	NW	P01.2
Revision Details	By	Date	Check	Suffix

NOTES

- THIS DRAWING IS TO BE READ IN CONJUNCTION WITH ALL OTHER RELEVANT DOCUMENTATION.
- DO NOT SCALE FROM THIS DRAWING. USE ONLY PRINTED DIMENSIONS.
- ALL DIMENSIONS ARE IN METRES UNLESS OTHERWISE STATED. ALL LEVELS ARE IN METRES AND RELATED TO ORDNANCE AND / OR TOPOGRAPHICAL DATUM.
- THIS DRAWING IS TO BE READ IN CONJUNCTION WITH THE PROJECT HEALTH & SAFETY FILE FOR ANY IDENTIFIED POTENTIAL RISKS.
- PROPOSED TERMINATION POINTS OF THE SCHEME AND ON-WARD CONNECTIONS TO / FROM CARRIAGEWAY OR PROPOSED FACILITIES ARE SHOWN INDICATIVELY AT THIS STAGE AND SHOULD BE REVIEWED AT DD STAGE AND / OR AS ADJACENT SCHEMES NOT INCLUDED WITHIN THIS SCOPE OF WORKS ARE DEVELOPED FURTHER.

SAFETY, HEALTH AND ENVIRONMENTAL INFORMATION BOX

IT IS ASSUMED THAT ALL WORKS ON THIS DRAWING WILL BE CARRIED OUT BY A COMPETENT CONTRACTOR WORKING, WHERE APPROPRIATE, TO AN APPROPRIATE METHOD STATEMENT.

THIS DRAWING IS TO BE USED ONLY FOR THE PURPOSE OF ISSUE THAT IT WAS ISSUED FOR AND IS SUBJECT TO AMENDMENT.

Purpose of issue

INFORMATION

Client

www.infrastructure-ni.gov.uk

Project Title

YORK STREET INTERCHANGE

Drawing Title

**ACTIVE TRAVEL REVIEW
CONCEPT LAYOUT
DUNBAR LINK
SHEET 9 OF 13**

Designed	Drawn	Checked	Approved	Date
LO	LO	NW	NB	17/12/2021
AECOM Internal Project No. 60509045		Stability		
Scale @ A1 1:500		Zone / Mileage		

THIS DOCUMENT HAS BEEN PREPARED PURSUANT TO AND SUBJECT TO THE TERMS OF AECOM'S APPOINTMENT BY ITS CLIENT. AECOM ACCEPTS NO LIABILITY FOR ANY USE OF THIS DOCUMENT OTHER THAN BY ITS ORIGINAL CLIENT OR FOLLOWING AECOM'S EXPRESS AGREEMENT TO SUCH USE, AND ONLY FOR THE PURPOSES FOR WHICH IT WAS PREPARED AND PROVIDED.

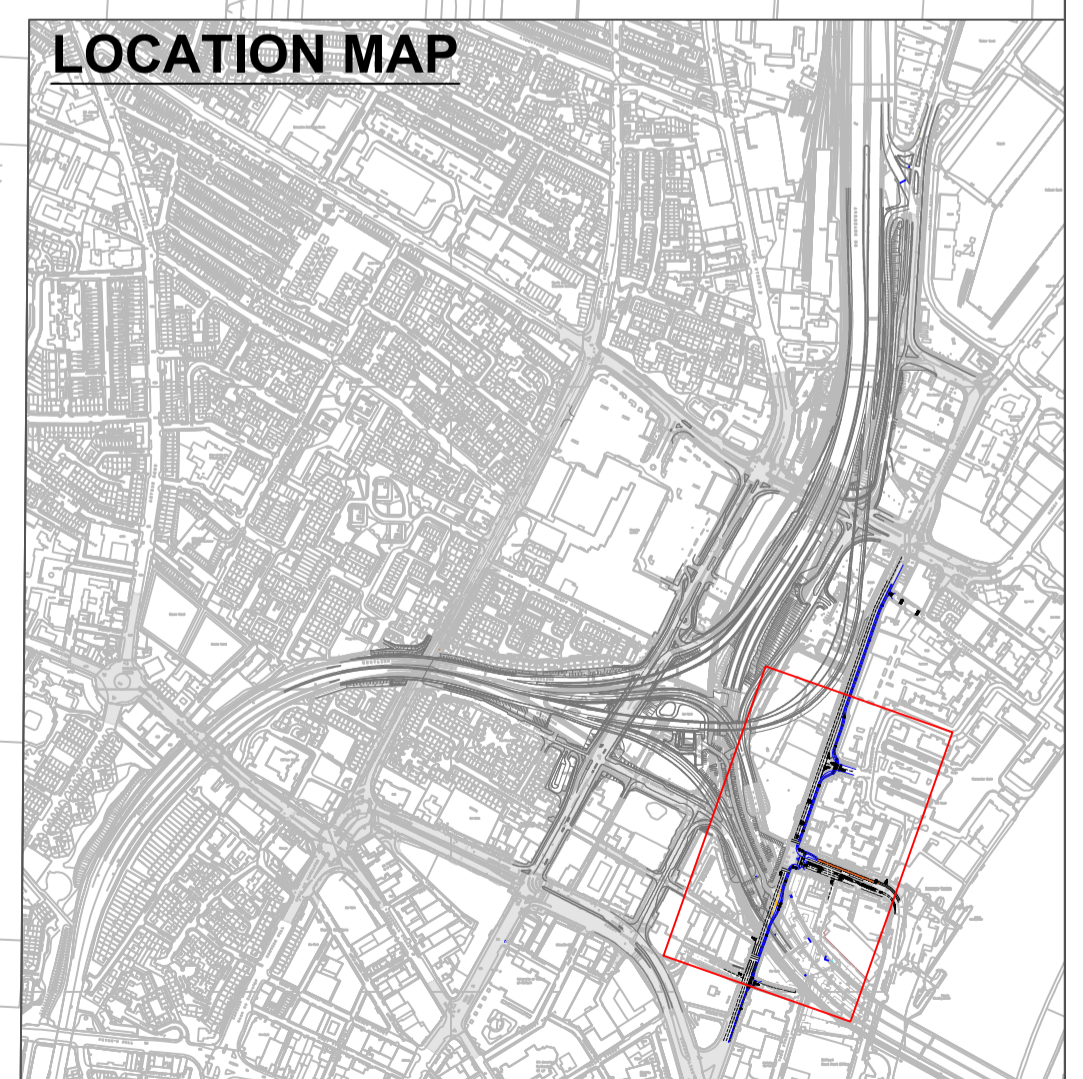
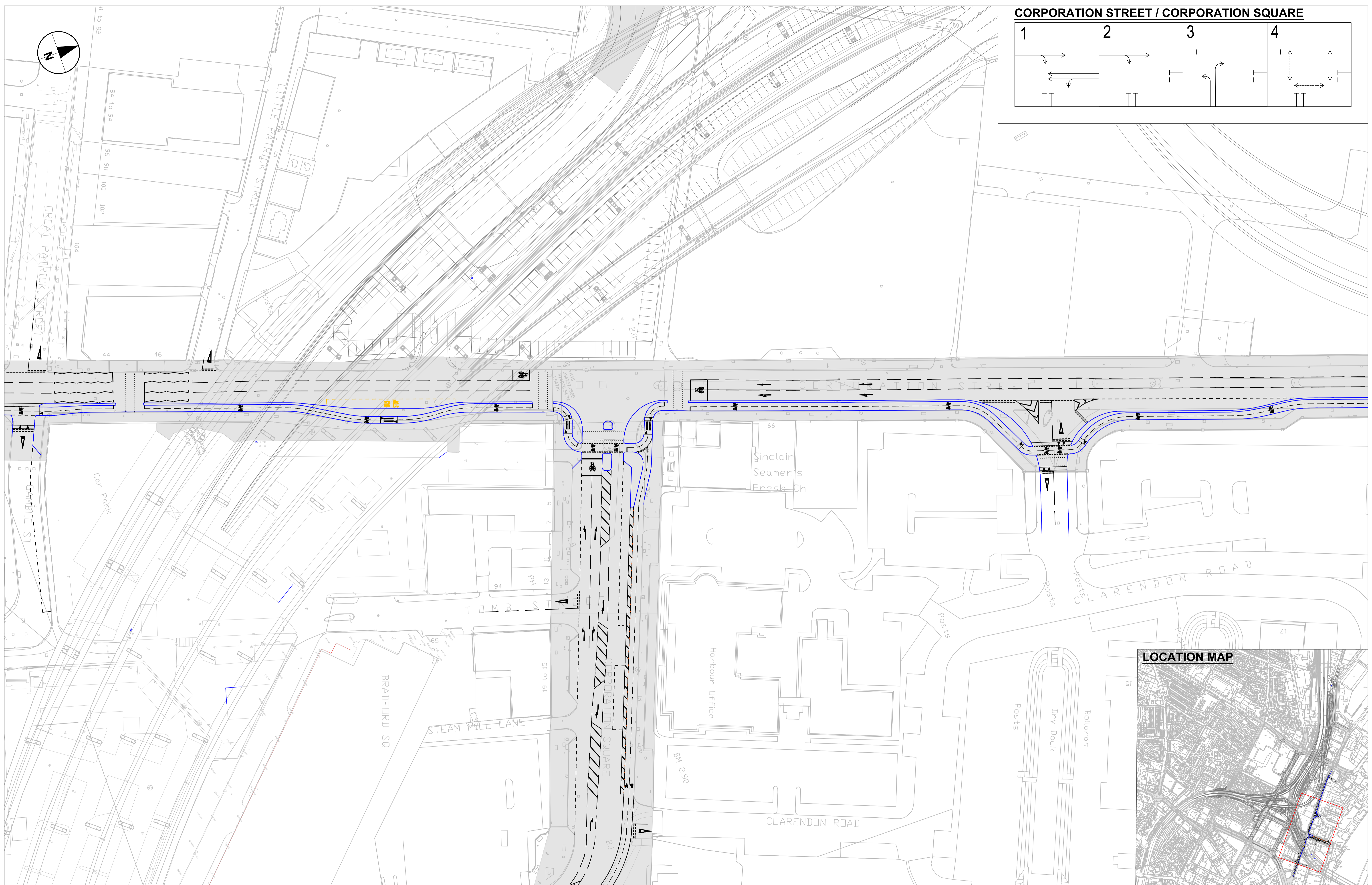
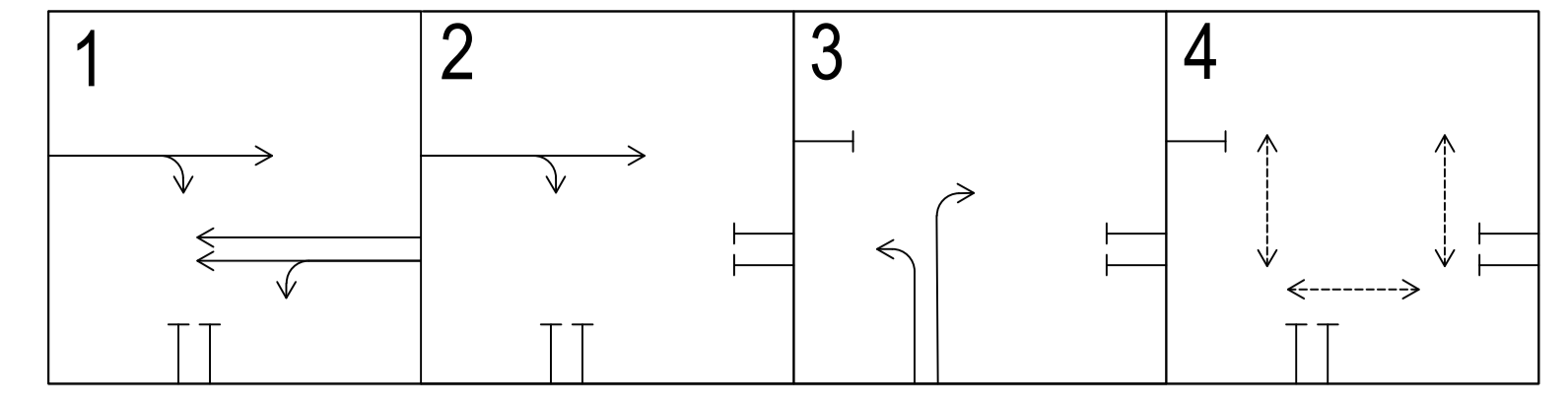
AECOM Infrastructure & Environment UK Ltd

2 city Walk
Leeds
Tel: +44 11 3301 8400
www.aecom.com

Drawing Number
TNI_YSI-ACM-HGN-ZZ-DR-AT-000009

Rev
P01.2

CORPORATION STREET / CORPORATION SQUARE



Revision	By	Date	Check	Suffix
First Issue	LD	17/12/2021	NW	P01.2
Revision Details	By	Date	Check	Suffix

NOTES

- THIS DRAWING IS TO BE READ IN CONJUNCTION WITH ALL OTHER RELEVANT DOCUMENTATION.
- DO NOT SCALE FROM THIS DRAWING. USE ONLY PRINTED DIMENSIONS.
- ALL DIMENSIONS ARE IN METRES UNLESS OTHERWISE STATED. ALL LEVELS ARE IN METRES AND RELATED TO ORDNANCE AND / OR TOPOGRAPHICAL DATUM.
- THIS DRAWING IS TO BE READ IN CONJUNCTION WITH THE PROJECT HEALTH & SAFETY FILE FOR ANY IDENTIFIED POTENTIAL RISKS.
- PROPOSED TERMINATION POINTS OF THE SCHEME AND ON-WARD CONNECTIONS TO / FROM CARRIAGEWAY OR PROPOSED FACILITIES ARE SHOWN INDICATIVELY AT THIS STAGE AND SHOULD BE REVIEWED AT DD STAGE AND / OR AS ADJACENT SCHEMES NOT INCLUDED WITHIN THIS SCOPE OF WORKS ARE DEVELOPED FURTHER.


SAFETY, HEALTH AND ENVIRONMENTAL INFORMATION BOX

IT IS ASSUMED THAT ALL WORKS ON THIS DRAWING WILL BE CARRIED OUT BY A COMPETENT CONTRACTOR WORKING, WHERE APPROPRIATE, TO AN APPROPRIATE METHOD STATEMENT.

THIS DRAWING IS TO BE USED ONLY FOR THE PURPOSE OF ISSUE THAT IT WAS ISSUED FOR AND IS SUBJECT TO AMENDMENT.

Purpose of issue

INFORMATION



Project Title

YORK STREET INTERCHANGE

Drawing Title

**ACTIVE TRAVEL REVIEW
CONCEPT LAYOUT
CORPORATION STREET
SHEET 10 OF 13**

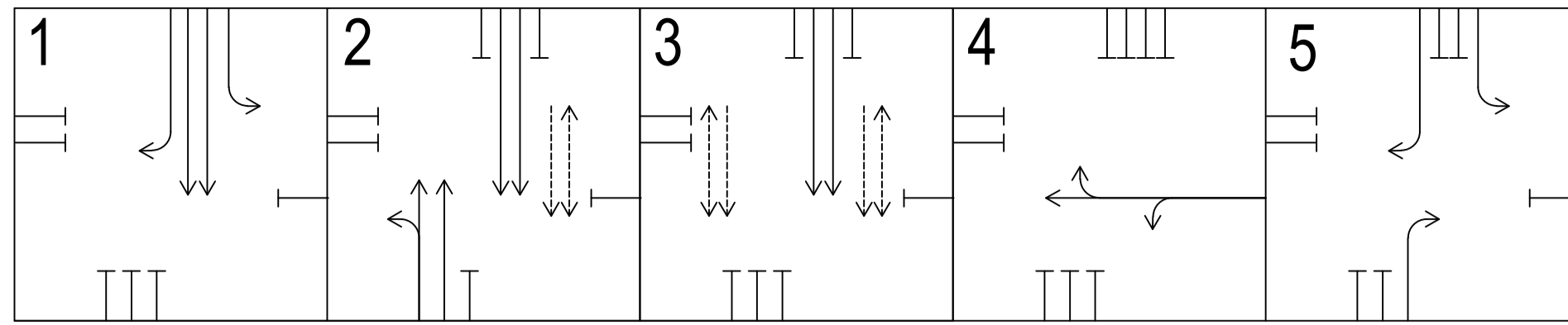
Designed LO	Drawn LO	Checked NW	Approved NB	Date
AECOM Internal Project No. 60509045				17/12/2021
Scale @ A1 1:500			Zone / Mileage	

THIS DOCUMENT HAS BEEN PREPARED PURSUANT TO AND SUBJECT TO THE TERMS OF AECOM'S APPOINTMENT BY ITS CLIENT. AECOM ACCEPTS NO LIABILITY FOR ANY USE OF THIS DOCUMENT OTHER THAN BY ITS ORIGINAL CLIENT OR FOLLOWING AECOM'S EXPRESS AGREEMENT TO SUCH USE, AND ONLY FOR THE PURPOSES FOR WHICH IT WAS PREPARED AND PROVIDED.

AECOM Infrastructure & Environment UK Ltd	
AECOM 2 City Walk Leeds Tel: +44 11 3301 8400 www.aecom.com	
AECOM	
Drawing Number	Rev
TNI_YSI-ACM-HGN-ZZ-DR-AT-000010	P01.2

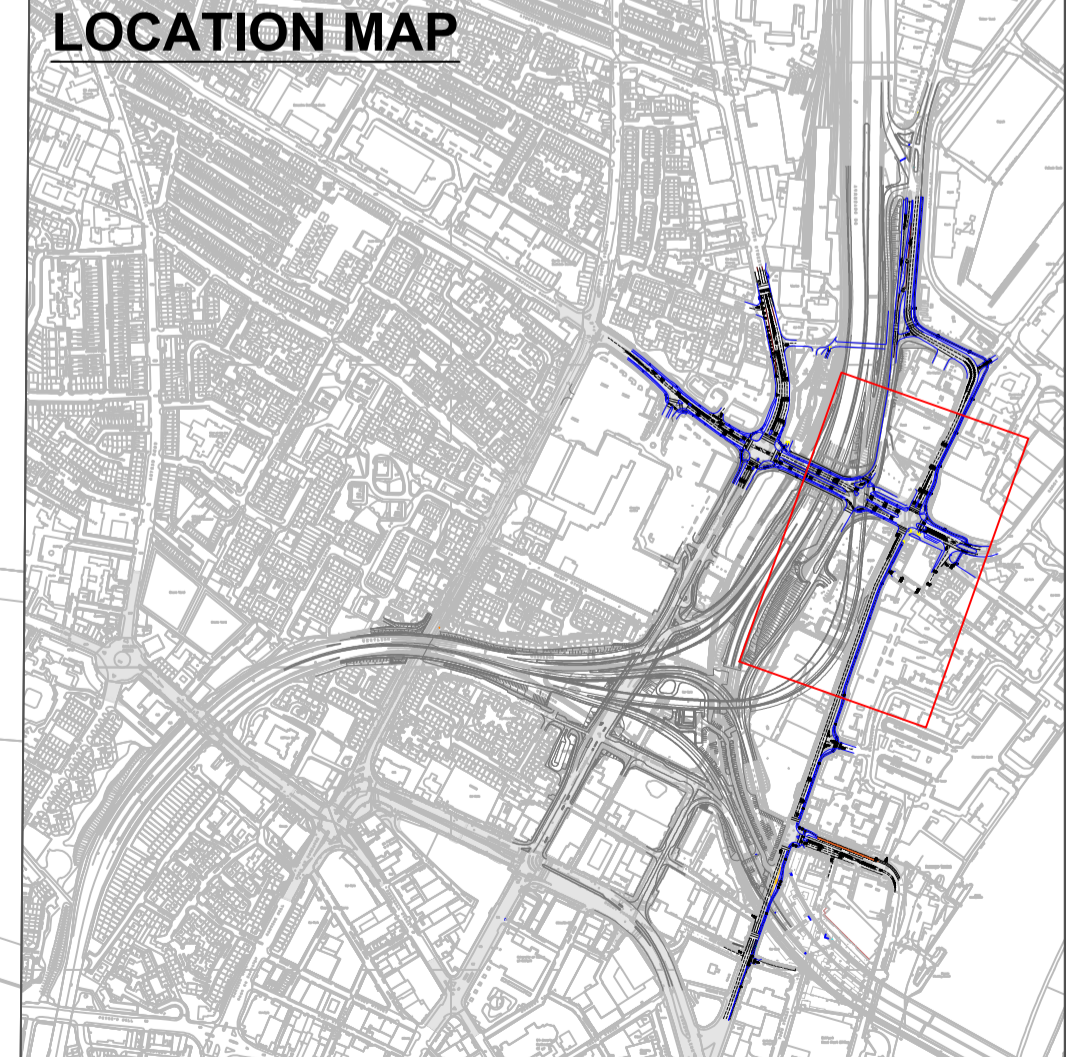
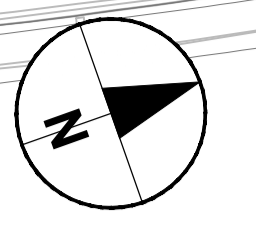
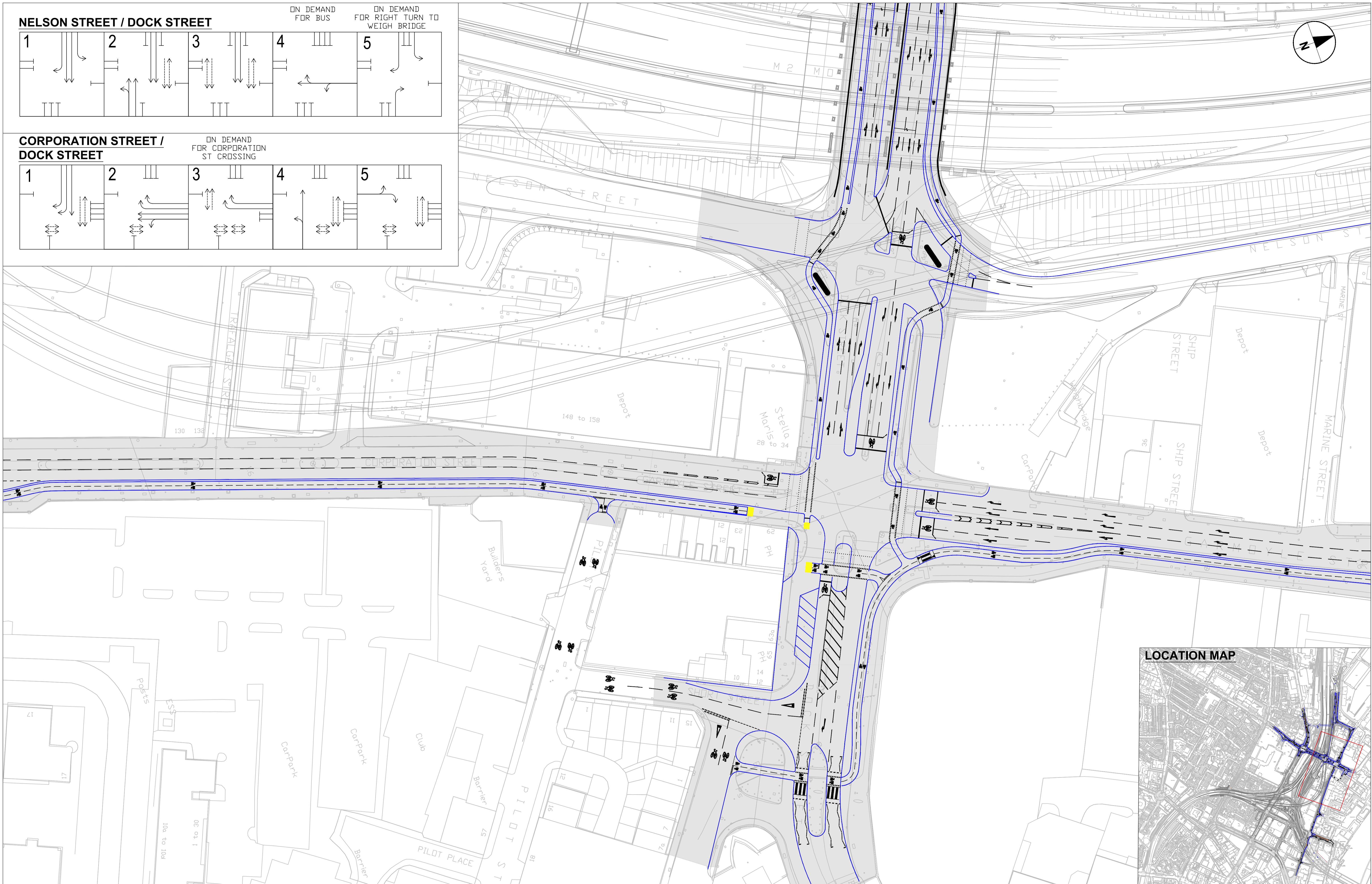
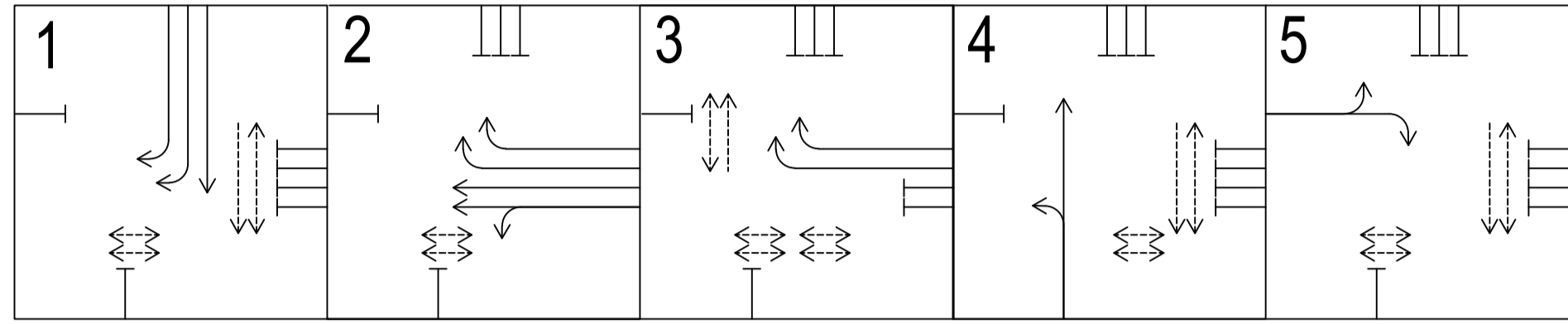
NELSON STREET / DOCK STREET

ON DEMAND FOR BUS ON DEMAND FOR RIGHT TURN TO WEIGH BRIDGE



CORPORATION STREET / DOCK STREET

ON DEMAND FOR CORPORATION ST CROSSING



LD	NW	17/12/2021	P01.2
By	Check	Date	Suffix

NOTES

- THIS DRAWING IS TO BE READ IN CONJUNCTION WITH ALL OTHER RELEVANT DOCUMENTATION.
- DO NOT SCALE FROM THIS DRAWING. USE ONLY PRINTED DIMENSIONS.
- ALL DIMENSIONS ARE IN METRES UNLESS OTHERWISE STATED. ALL LEVELS ARE IN METRES AND RELATED TO ORDNANCE AND / OR TOPOGRAPHICAL DATUM.
- THIS DRAWING IS TO BE READ IN CONJUNCTION WITH THE PROJECT HEALTH & SAFETY FILE FOR ANY IDENTIFIED POTENTIAL RISKS.
- PROPOSED TERMINATION POINTS OF THE SCHEME AND ON-WARD CONNECTIONS TO / FROM CARRIAGEWAY OR PROPOSED FACILITIES ARE SHOWN INDICATIVELY AT THIS STAGE AND SHOULD BE REVIEWED AT DD STAGE AND / OR AS ADJACENT SCHEMES NOT INCLUDED WITHIN THIS SCOPE OF WORKS ARE DEVELOPED FURTHER.


SAFETY, HEALTH AND ENVIRONMENTAL INFORMATION BOX

IT IS ASSUMED THAT ALL WORKS ON THIS DRAWING WILL BE CARRIED OUT BY A COMPETENT CONTRACTOR WORKING, WHERE APPROPRIATE, TO AN APPROPRIATE METHOD STATEMENT.

THIS DRAWING IS TO BE USED ONLY FOR THE PURPOSE OF ISSUE THAT IT WAS ISSUED FOR AND IS SUBJECT TO AMENDMENT.

Purpose of issue

INFORMATION



Client

Project Title

YORK STREET INTERCHANGE

Drawing Title

**ACTIVE TRAVEL REVIEW
CONCEPT LAYOUT
CORPORATION STREET
SHEET 11 OF 13**

Designed LO	Drawn LO	Checked NW	Approved NB	Date 17/12/2021
AECOM Internal Project No. 60509045		Stability		
Scale @ A1 1:500		Zone / Mileage		

AECOM Infrastructure & Environment UK Ltd

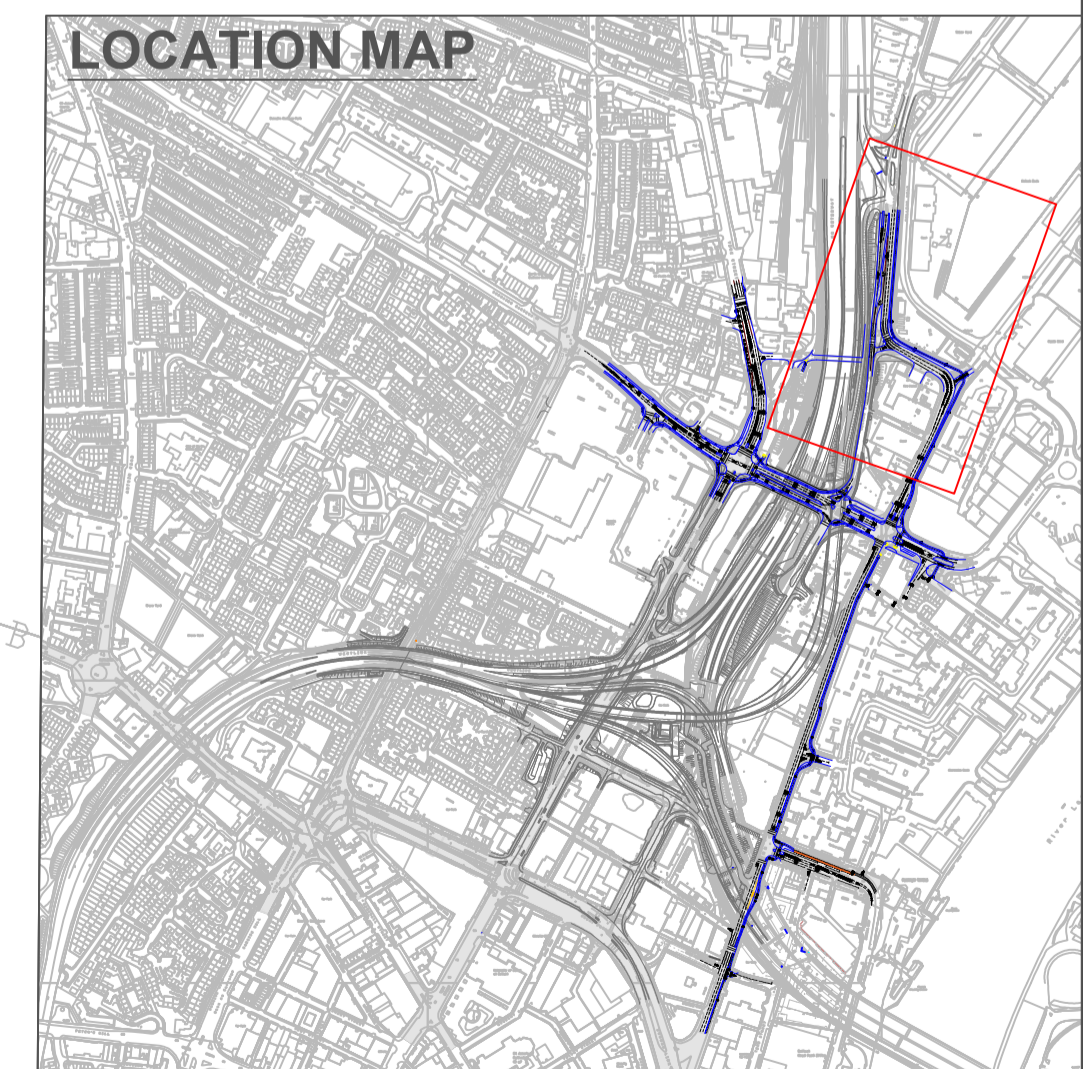
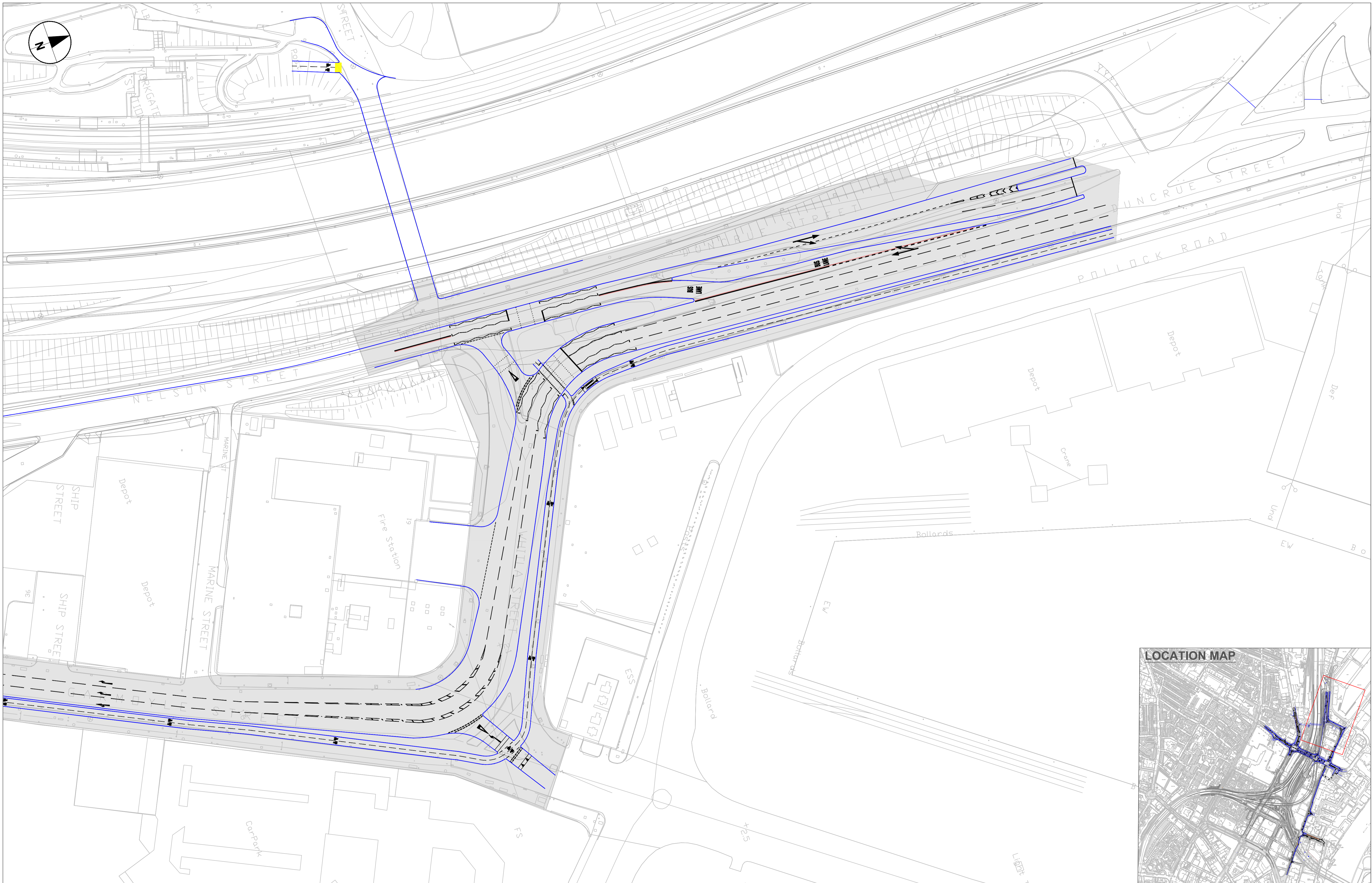
AECOM
2 City Walk
Leeds
Tel: +44 11 3301 6400
www.aecom.com

AECOM

THIS DOCUMENT HAS BEEN PREPARED PURSUANT TO AND SUBJECT TO THE TERMS OF AECOM'S APPOINTMENT BY ITS CLIENT. AECOM ACCEPTS NO LIABILITY FOR ANY USE OF THIS DOCUMENT OTHER THAN BY ITS ORIGINAL CLIENT OR FOLLOWING AECOM'S EXPRESS AGREEMENT TO SUCH USE, AND ONLY FOR THE PURPOSES FOR WHICH IT WAS PREPARED AND PROVIDED.

Drawing Number
TNI_YSI-ACM-HGN-ZZ-DR-AT-000011

Rev
P01.2



First Issue	LD	NW	17/12/2021	P01.2
Revision Details	By	Check	Date	Suffix

NOTES

- THIS DRAWING IS TO BE READ IN CONJUNCTION WITH ALL OTHER RELEVANT DOCUMENTATION.
- DO NOT SCALE FROM THIS DRAWING. USE ONLY PRINTED DIMENSIONS.
- ALL DIMENSIONS ARE IN METRES UNLESS OTHERWISE STATED. ALL LEVELS ARE IN METRES AND RELATED TO ORDNANCE AND / OR TOPOGRAPHICAL DATUM.
- THIS DRAWING IS TO BE READ IN CONJUNCTION WITH THE PROJECT HEALTH & SAFETY FILE FOR ANY IDENTIFIED POTENTIAL RISKS.
- PROPOSED TERMINATION POINTS OF THE SCHEME AND ON-WARD CONNECTIONS TO / FROM CARRIAGEWAY OR PROPOSED FACILITIES ARE SHOWN INDICATIVELY AT THIS STAGE AND SHOULD BE REVIEWED AT DD STAGE AND / OR AS ADJACENT SCHEMES NOT INCLUDED WITHIN THIS SCOPE OF WORKS ARE DEVELOPED FURTHER.

SAFETY, HEALTH AND ENVIRONMENTAL INFORMATION BOX

IT IS ASSUMED THAT ALL WORKS ON THIS DRAWING WILL BE CARRIED OUT BY A COMPETENT CONTRACTOR WORKING, WHERE APPROPRIATE, TO AN APPROPRIATE METHOD STATEMENT.

THIS DRAWING IS TO BE USED ONLY FOR THE PURPOSE OF ISSUE THAT IT WAS ISSUED FOR AND IS SUBJECT TO AMENDMENT.

Purpose of issue

INFORMATION

Client

Department for Infrastructure
An Roinn Bonneagair
www.infrastructure-ni.gov.uk

Project Title

YORK STREET INTERCHANGE

Drawing Title

**ACTIVE TRAVEL REVIEW
CONCEPT LAYOUT
DUNCRUE STREET
SHEET 12 OF 13**

Designed LO	Drawn LO	Checked NW	Approved NB	Date 17/12/2021
AECOM Internal Project No. 60509045		Suitability		
Scale @ A1 1:500		Zone / Mileage		

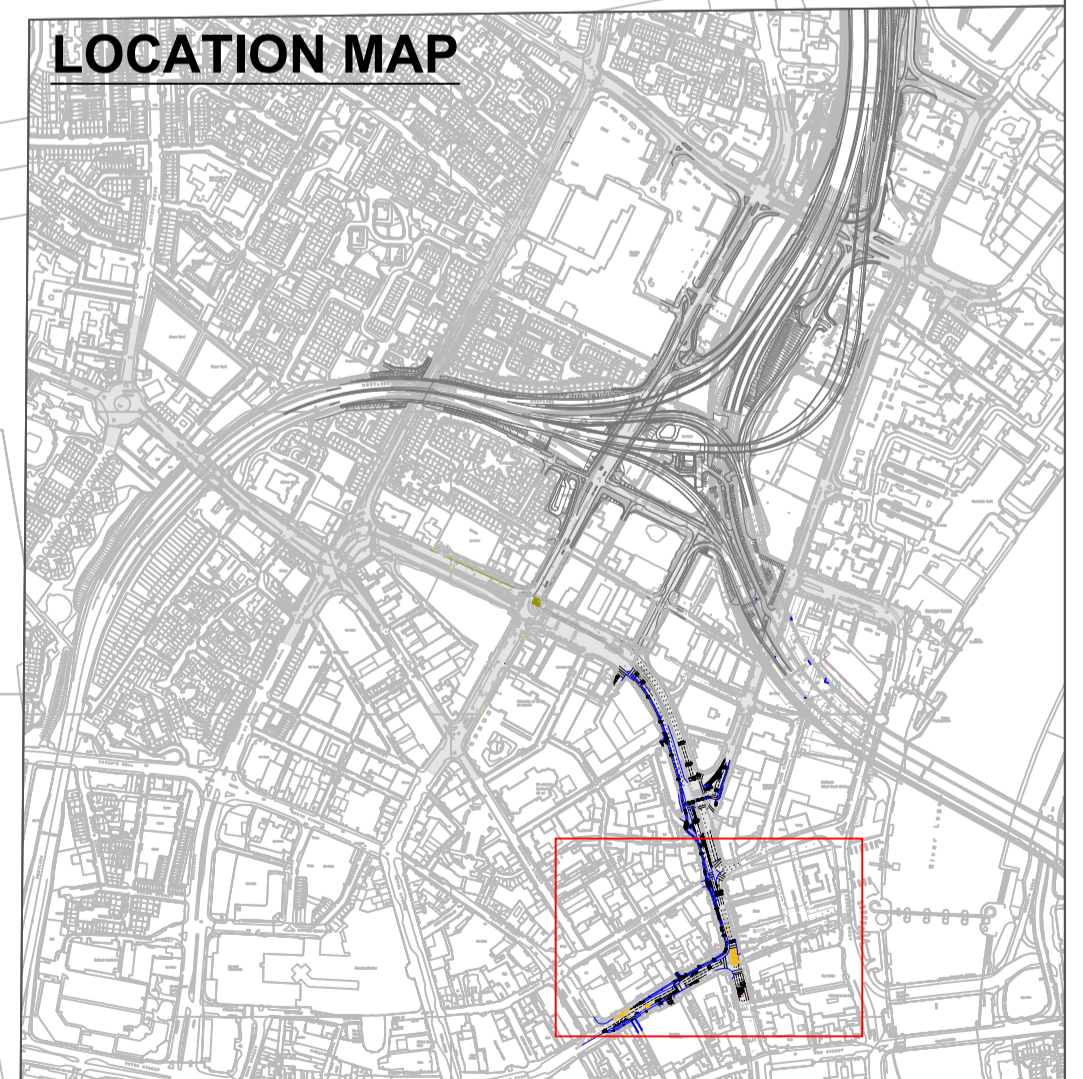
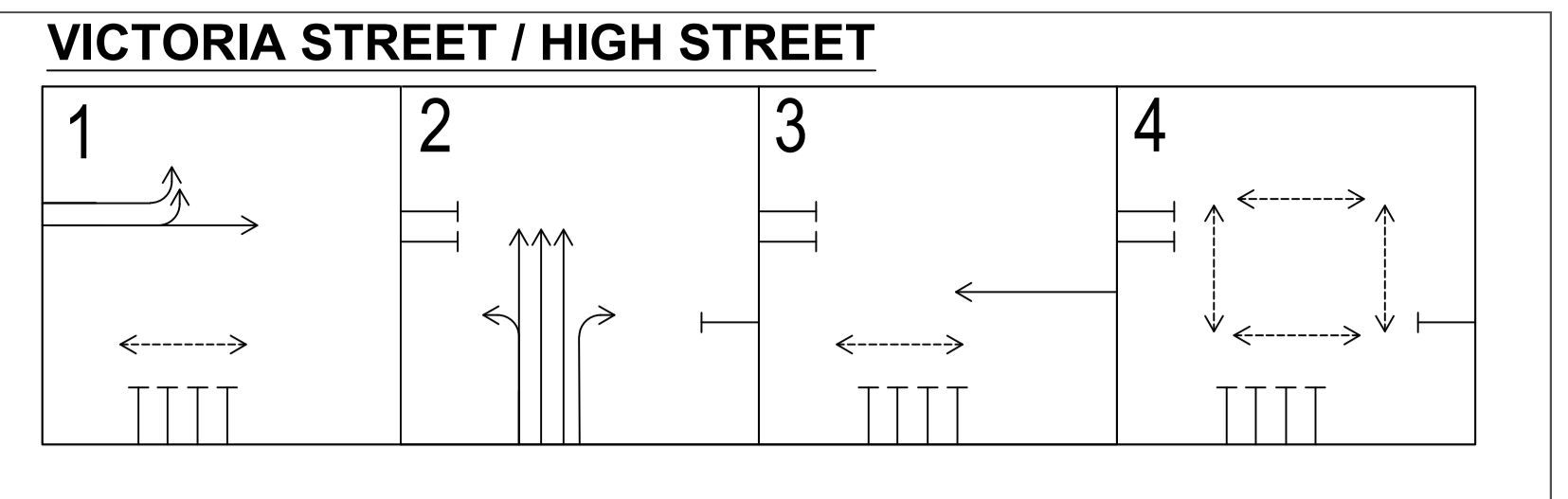
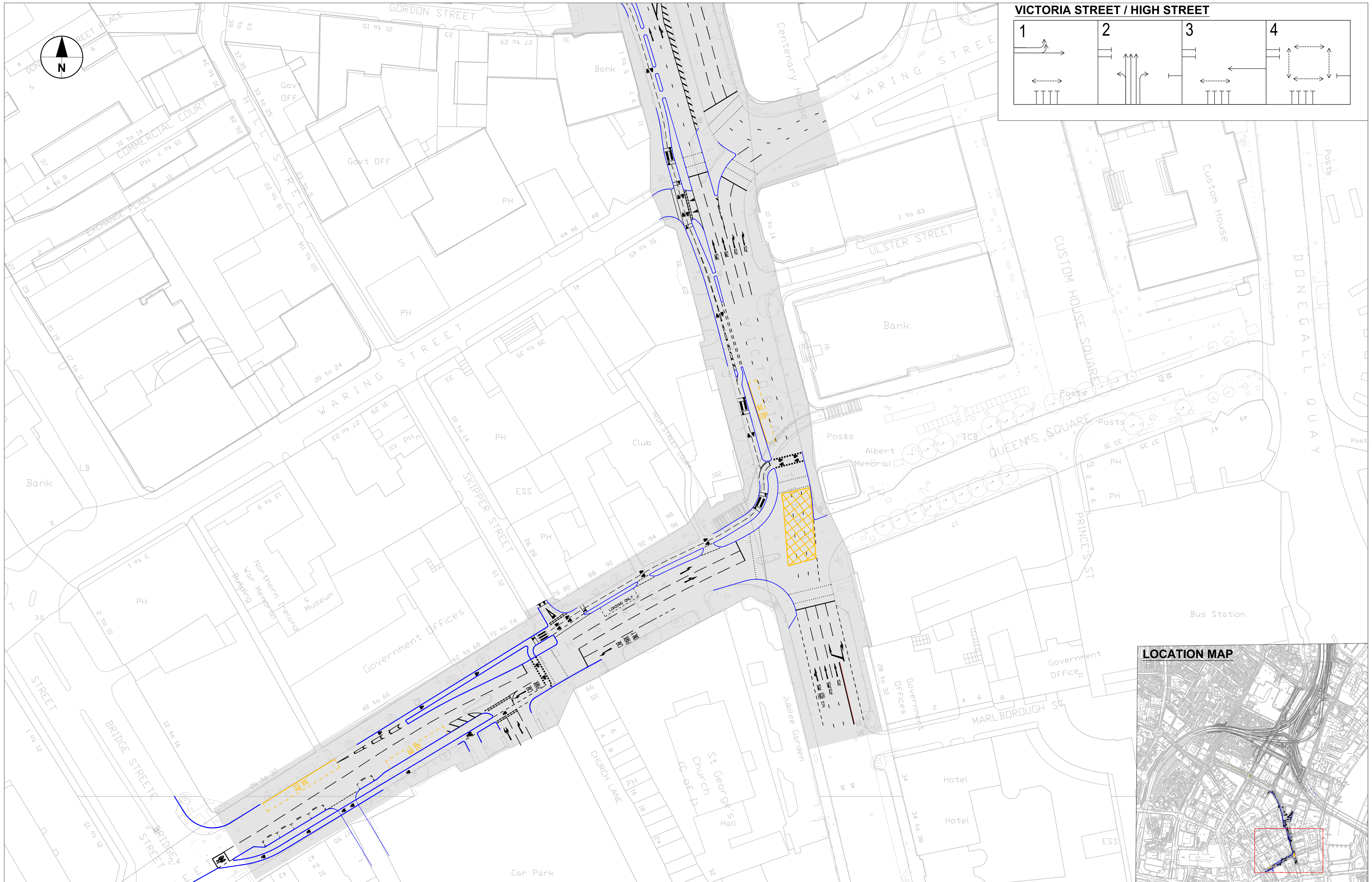
THIS DOCUMENT HAS BEEN PREPARED PURSUANT TO AND SUBJECT TO THE TERMS OF AECOM'S APPOINTMENT BY ITS CLIENT. AECOM ACCEPTS NO LIABILITY FOR ANY USE OF THIS DOCUMENT OTHER THAN BY ITS ORIGINAL CLIENT OR FOLLOWING AECOM'S EXPRESS AGREEMENT TO SUCH USE, AND ONLY FOR THE PURPOSES FOR WHICH IT WAS PREPARED AND PROVIDED.

AECOM Infrastructure & Environment UK Ltd

2 city Walk
Leeds
Tel: +44 11 3301 8400
www.aecom.com

Drawing Number
TNI_YSI-ACM-HGN-ZZ-DR-AT-000012

Rev
P01.2



LD	NW	17/12/2021	P01.2
By	Check	Date	Suffix

NOTES

- THIS DRAWING IS TO BE READ IN CONJUNCTION WITH ALL OTHER RELEVANT DOCUMENTATION.
- DO NOT SCALE FROM THIS DRAWING. USE ONLY PRINTED DIMENSIONS.
- ALL DIMENSIONS ARE IN METRES UNLESS OTHERWISE STATED. ALL LEVELS ARE IN METRES AND RELATED TO ORDNANCE AND / OR TOPOGRAPHICAL DATUM.
- THIS DRAWING IS TO BE READ IN CONJUNCTION WITH THE PROJECT HEALTH & SAFETY FILE FOR ANY IDENTIFIED POTENTIAL RISKS.
- PROPOSED TERMINATION POINTS OF THE SCHEME AND ON-WARD CONNECTIONS TO / FROM CARRIAGEWAY OR PROPOSED FACILITIES ARE SHOWN INDICATIVELY AT THIS STAGE AND SHOULD BE REVIEWED AT DD STAGE AND / OR AS ADJACENT SCHEMES NOT INCLUDED WITHIN THIS SCOPE OF WORKS ARE DEVELOPED FURTHER.

SAFETY, HEALTH AND ENVIRONMENTAL INFORMATION BOX

IT IS ASSUMED THAT ALL WORKS ON THIS DRAWING WILL BE CARRIED OUT BY A COMPETENT CONTRACTOR WORKING, WHERE APPROPRIATE, TO AN APPROPRIATE METHOD STATEMENT.

THIS DRAWING IS TO BE USED ONLY FOR THE PURPOSE OF ISSUE THAT IT WAS ISSUED FOR AND IS SUBJECT TO AMENDMENT.

Purpose of issue

INFORMATION

Client

Department for Infrastructure
An Roinn Bonneagair
www.infrastructure-ri.gov.uk

Project Title

YORK STREET INTERCHANGE

Drawing Title

**ACTIVE TRAVEL REVIEW
CONCEPT LAYOUT
HIGH STREET
SHEET 13 OF 13**

Designed LO	Drawn LO	Checked NW	Approved NB	Date
AECOM Internal Project No. 60509045				17/12/2021
Scale @ A1 1:500		Stability	Zone / Mileage	

AECOM Infrastructure & Environment UK Ltd

2 city Walk
Leeds
Tel: +44 11 3301 6400
www.aecom.com

THIS DOCUMENT HAS BEEN PREPARED PURSUANT TO AND SUBJECT TO THE TERMS OF AECOM'S APPOINTMENT BY ITS CLIENT. AECOM ACCEPTS NO LIABILITY FOR ANY USE OF THIS DOCUMENT OTHER THAN BY ITS ORIGINAL CLIENT OR FOLLOWING AECOM'S EXPRESS AGREEMENT TO SUCH USE, AND ONLY FOR THE PURPOSES FOR WHICH IT WAS PREPARED AND PROVIDED.

Drawing Number
TNI_YSI-ACM-HGN-ZZ-DR-AT-000013

Rev
P01.2