



Department for
Infrastructure

An Roinn

Bonneagair

www.infrastructure-ni.gov.uk

TRAFFIC and TRAVEL INFORMATION

2021

INCORPORATING

ANNUAL TRAFFIC CENSUS

AND

VARIATIONS IN TRAFFIC FLOW



CONTENTS

INTRODUCTION

PART 1 – ANNUAL TRAFFIC CENSUS REPORT 2021

General information relating to Part 1 – Traffic Census	5
Table 1: Site location details – (listed by Road Number)	7-11
Table 2: 2021 Data availability for each counter point (listed by Census Point Number)	12-16
Table 3: 2021 Annual Average Daily Traffic Flow (AADT) (7 day) and Mean Weekday Peak Hour Flows (5 day) – summary of tables 4 & 5	17-22
Table 4: 7 day Annual Average Directional Flows and Percentage Composition of Traffic – EURO 6 sites	23-28
Table 5: 5 day Directional Flow Information	29-31

PART 2 – VARIATIONS IN TRAFFIC FLOW

General Information Relating to Part 2 – Variations in Traffic Flow	33
Table 6: Annual Average Daily Traffic (7 day) from 2011 – 2021	34-36
Table 7: Yearly variations in AADT (7 day) from 2017 – 2021	37-41
Table 8: Variation in Traffic Flow (7 day) between 2020 and 2021	42

Appendix A – Location of Historic Counter Sites

Table 9: Location of Historic Counter Sites (listed by Road Number)	44-55
---	-------

Appendix B – Location of Census Points

Figure 1: Londonderry Area	58
Figure 2: Coleraine Area	58
Figure 3: Enniskillen Area	59
Figure 4: Location of Census Points and Annual Average Daily Traffic Flows for Northern Ireland	60

Introduction

This Traffic and Travel Information Report is a composite document, comprising the following:

Part 1: Traffic Census data.

Part 2: Information on variations in traffic flows.

The collection of traffic data contributes to the effective management of the road network by providing information that assists in the allocation of DfI Roads' financial resources, the development of future proposals for the network and the planning of Winter Service provision.

In 2015, Traffic data was collected from 351 automatic traffic counting sites located throughout the road network in Northern Ireland. Since then resource limitations have necessitated a reduction in the number of permanent traffic counters, retaining only those that are fully automated. There were a total of **76** such sites operational across Northern Ireland in 2021.

These census points are located on both the main and minor road networks. Information is based on the **best available** data gathered during the course of the year. It should be noted that, due to the Covid-19 pandemic, traffic figures are generally lower than a typical year. The 5-day and 7-day AADT peak hour flows contained within this report can therefore not be considered as representative of a typical year.

Any enquiries about this report should be addressed to:

Head of Telematics
DfI Roads – Eastern Division
Traffic Information and Control Centre
1b Airport Road
Belfast
BT3 9DY

PART 1

**ANNUAL TRAFFIC CENSUS REPORT
2021**

General Information relating to Part 1 – Traffic Census

1.1 Part 1 of this report contains detailed information relating to traffic flows collated from the 76 census points with 2021 data on the road network in Northern Ireland.

1.2 DfI Roads historically classified vehicles using the DoENI 5 classification scheme. This classification scheme was specifically designed for the Department of Environment (DoE), now DfI Roads, in Northern Ireland and is therefore not directly comparable with any other class scheme used in the rest of the UK and further afield. To ensure the classification data collected is available in a more widely recognised format DfI Roads took the decision to start collecting data using the EURO 6 classification scheme. From 2017-2019 only 18 sites classified vehicles using the DoENI 5 classification scheme and the remaining sites classified vehicles using the EURO 6 classification scheme. From 2020 onwards all permanent traffic counters classify vehicles using the EURO 6 classification scheme.

A summary of the two classification schemes are given below:-

DoENI5 CLASS SCHEME

Class 1	Car, Car & Trailer and Light Van
Class 2	Medium Goods Van and Minibus (<8.7m)
Class 3	Rigid Heavy Goods Vehicle (HGV) (>8.7m)
Class 4	Articulated Vehicle and Rigid HGV + Trailer
Class 5	Bus and Coach

EURO 6 CLASS SCHEME

Class 1	Motorbike
Class 2	Car / Van
Class 3	Car / Van + Trailer
Class 4	Rigid HGV
Class 5	Articulated HGV
Class 6	Bus and Coach

1.3 Percentage HGV (HGV%) for the EURO 6 Classification scheme is based on Classes 4 to 6 inclusive.

1.4 The following notes are intended as clarification of the Traffic Census information contained in Tables 1, 2, 3 and 4.

- (a) Table 1 is included as a “location finder”. The sites are listed in route number order, (i.e. the road classification number).
- (b) Table 2 lists the sites by Census Point (CP) number and gives a breakdown of the data available for each site in 2021.
- (c) Tables 3, 4 and 5 provide the traffic data arranged by Census Point number. These tables also include route numbers and site locations.
- (d) Traffic flow volumes greater than 10 are rounded to the nearest multiple of 10.
- (e) 24 hour Annual Average Daily Traffic (AADT) flows are calculated using data from the 7 day week.
- (f) “Mean Peak Hour Flow” is the average peak hour flow based on a 5 day week comprising Monday to Friday inclusive.
- (g) Within the tables the term “Channel” relates to the direction of flow of the traffic.
- (h) Some cells within the tables are marked “-”. This means that either the data was considered to be unreliable, no information was available at that site, or the site is unidirectional. Unidirectional sites have a “N/A” in Table 1 to represent the non-existent second channel.
- (i) Maps showing the locations of the census points are included in Appendix B of this report.

1.5 Information relating to sites that are no longer operational but may have useful historic data is included in Appendix A.

Table 1 - Site Location Details (listed by Road Number)

This table is included as a “location finder”. The sites are listed by route number order, (i.e. the road classification number).

Route	CP No	Divn.	Location	Channel 1	Channel 2	Easting	Northing
A1	405	South	Dublin Road, Newry	To Border	To Newry	308331	323116
A1	410	South	Dromore – Banbridge, South of Old Banbridge Road	To Dromore	To Banbridge	318980	352194
A1	419	South	Loughbrickland – Newry, North of Beechill Road	To Newry	To Belfast	309501	333630
A1	522	East	Lisburn - Hillsborough (at Harry's Road)	To Lisburn	To Hillsborough	325004	360426
A1	536	South	A1 Newry, North of A27 Junction	To Newry	To Belfast	307243	330343
A1	794	East	Lisburn Road at Dunluce Avenue	Northbound	Southbound	333093	372653
A2	117	East	Whitehead - Carrickfergus	To Carrick	To Whitehead	346847	391041
A2	119	North	Larne - Ballygalley, at Blackcave Tunnel	To Larne	To Carnlough	340390	404474
A2	209	East	Sydenham By-Pass, at George Best Belfast City Airport	To Belfast	From Belfast	337289	375624
A2	311	North	Coleraine - Portstewart, North of B185	To Coleraine	To Portstewart	284272	434252
A2	312	North	Portrush – Portstewart, at Portrush	To Portrush	To Portstewart	284124	439585
A2	332	North	Limavady – Magilligan, North of B69	To Limavady	To Coleraine	269340	434142
A2	376	North	A2 Ballykelly Road, Limavady	To Londonderry	To Coleraine	264513	422865
A2	392	North	Duke Street, Londonderry	To Limavady	N/A	244025	416224
A2	421	South	Warrenpoint Road, Newry	To Newry	N/A	309142	324922
A2	443	South	Rostrevor Road, Warrenpoint, Co. Down	To Warrenpoint	To Rostrevor	316494	318305
A2	502	East	Belfast - Bangor, at Cultra, East of Folk Museum	To Belfast	To Bangor	342339	380522
A2	510	South	Donaghadee - Millisle, at Ballyvester	To Donaghadee	To Millisle	359320	378021
A2	793	East	Shore Road South of Jordanstown Road	Northbound	Southbound	336391	383399
A2	907	East	Belfast Road, Bangor Side of Ballyrobert Road Junction	To Belfast	N/A	345170	380735

Traffic and Travel Information 2021

Route	CP No	Divn.	Location	Channel 1	Channel 2	Easting	Northing
A2	908	East	Belfast Road, Belfast Side of Ballyrobert Road Junction	To Belfast	N/A	344820	380944
A2	910	East	Bangor Road Cultra, Before Whinney Hill	To Belfast	N/A	341388	379957
A3	235	East	Moira Road, Lisburn, West of Lissue Industrial Estate	To Lisburn	To Moira	322801	363099
A3	442	South	Monaghan Road, Middletown, Co Armagh	To Middletown	To Armagh	277662	338821
A3	670	West	Clones Road Cavan side of B533	To Clones	To Cavan	242820	319936
A4	615	West	Enniskillen – Belcoo (East of Letterbreen near Moybrone/ Station Road Cross Roads)	To Enniskillen	To Belcoo	218548	340453
A4	629	West	Enniskillen - Fivemiletown (West of B514 at Cultiagh)	To Enniskillen	To Fivemiletown	228380	341079
A5	391	North	Victoria Road, Londonderry, at Bolies	To City Centre	To Newbuildings	243136	415386
A5	610	West	Omagh – Ballygawley, South of B122 (past junction of U1306)	To Omagh	To Ballygawley	247104	369571
A5	645	West	Omagh By-Pass, at footbridge	To Enniskillen	To Ballygawley	244879	372257
A5	648	West	Strabane By-Pass (Barnhill Road West of Derry Road)	To Londonderry	To Omagh	234747	398964
A5	660	West	Omagh – Ballygawley, South of Crevenagh Road Roundabout	To Omagh	To Ballygawley	246367	370901
A5	675	West	A5 Tullyvar Road, Ballygawley	To Ballygawley	To Aughnacloy	263538	356195
A6	102	North	Toome - Randalstown, at Drumbeg	To Toome	To Randalstown	300353	389975
A6	122	West	Castledawson – Dungiven (North West of A31 near roundabout)	To Castledawson	To Dungiven	291603	392792
A6	149	East	Belfast Road, Mallusk	To Mallusk	To Templepatrick	323667	385747
A6	151	North	Between Templepatrick Roundabout & Kilmakee Roundabout	To International Airport	To Ballyclare	322365	385329
A6	306	North	Dungiven - Londonderry, East of B74	To Dungiven	To Londonderry	268217	409441
A6	923	North	Toome to Randalstown	Northbound	Southbound	300119	390016
A6	924	North	Toome to Randalstown (2)	Westbound	Eastbound	294425	392408
A7	513	South	Belfast Road, Downpatrick, at Quoile	To Downpatrick	To Belfast	348079	345569
A8	135	East	Larne - Ballynure, at Craiginorne	To Larne	From Larne	335000	398270

Traffic and Travel Information 2021

Route	CP No	Divn.	Location	Channel 1	Channel 2	Easting	Northing
A8	207	East	Sandyknowes (Junction 4) – Corr's Corner	To Belfast	From Belfast	330644	383870
A8	212	East	North of Corr's Corner, on dual carriageway	To Belfast	From Belfast	330959	385127
A12	213	East	Westlink, Belfast, South of Roden Street	To M2	To M1	332421	373465
A12	290	East	Westlink, Clifton Street, towards M1	Main Carriageway	On Slip	333512	375123
A12	291	East	Westlink, Clifton Street, towards M2	Main Carriageway	Off Slip	333513	375162
A20	444	South	Portaferry Road, Kircubbin, Co. Down	To Kircubbin	To Newtownards	359411	364538
A20	918	East	Upper Newtownards Road, Belfast at bus-stop opposite Summerhill Avenue (Outbound)	To Newtownards	N/A	339884	373982
A20	921	East	Upper Newtownards Road, Belfast at Stormont entrance (Inbound)	To Belfast	N/A	339623	373953
A21	507	South	Bangor Road, Newtownards	To Bangor	To Newtownards	349852	376100
A22	512	South	Comber - Killyleagh, at Comber	To Killyleagh	To Comber	346309	368460
A24	800	East	Ormeau Road at Knockbreda Park	To City Centre	To Carryduff	334969	370997
A26	109	North	Nutts Corner - Moira, at Nutts Corner	To Nutts Corner	To Moira	319528	377642
A26	310	North	Coleraine - Ballymoney, South East of Ring Road	To Coleraine	To Belfast	287079	430909
A28	418	South	Armagh - Newry, at Markethill	To Newry	To Armagh	295758	340565
A29	308	North	Coleraine - Limavady, at Fernlester	To Coleraine	To Limavady	283679	430184
A29	309	North	Coleraine - Garvagh, South of B66	To Coleraine	To Garvagh	284700	419770
A29	325	North	Coleraine Ring Road, between A29 - B185	To Portstewart	To Portrush Road Roundabout	285080	435171
A31	123	West	Moneymore Road, Magherafelt	To Magherafelt	To Moneymore	289159	389759
A31	128	West	Castledawson - Magherafelt (South West of Bowmans Road)	To Magherafelt	To Castledawson	291431	392200
A32	617	West	Enniskillen - Irvinestown (North of Cherrymount Roundabout)	To Enniskillen	From Enniskillen	223755	345997
A32	665	West	Enniskillen Road, Irvinestown	To Enniskillen	To Irvinestown	224369	357090
A34	612	West	Lisnaskea - Maguiresbridge (Lisnagole Road near St Mary's Primary School)	To Maguiresbridge	To Lisnaskea	234952	337944

Traffic and Travel Information 2021

Route	CP No	Divn.	Location	Channel 1	Channel 2	Easting	Northing
A36	131	North	Ballymena - Larne, at Moorfield	To Ballymena	To Larne	315257	400640
A44	318	North	Ballycastle - Armoy, East of B67	To Ballycastle	To Coleraine	309639	439472
A47	674	West	Boa Island Road, Belleek	To Belleek	To Boa Island	194765	359419
A48	508	South	Donagadee Road, Newtownards	To Newtownards	To Donaghadee	349949	374578
A52	789	North	Ballyutoag Road, Co. Antrim	Southbound	Northbound	325786	378595
A52	797	East	Crumlin Road, Belfast side Horseshoe bend	To Belfast	To Crumlin	331181	378163
A52	799	East	Crumlin Road at Ingledene Park	To City Centre	To Crumlin	331339	376060
A54	321	North	Coleraine - Kilrea, South of A29	To Coleraine	To Kilrea	285114	430494
A55	221	East	Upper Knockbreda Road, Belfast	To Saintfield Road	To Castlereagh Road	335838	370822
A55	922	East	Knock Road, Castlereagh, at Shandon Park	To Upper Knockbreda Road	To Upper Newtownards Road	338135	372569
A515	353	North	Foyle Bridge, Londonderry	To Culmore	To Caw	245907	418509
B39	159	North	Seven Mile Straight, Ballyrobin	To Loanends	To Antrim	319936	383022
B52	632	West	Garrison - Belleek (South of Farancassidy Cross Roads at Brollagh School)	To Belleek	To Garrison	194322	356324
B62	315	North	Ballymoney - Portrush, North of A26	To Ballymoney	To Portrush	294051	427416
B64	331	North	Dungiven - Garvagh, at Dungiven	To Dungiven	To Garvagh	269358	409928
B95	101	North	Antrim – M2, at Greystone Road	To Antrim	To Rathbeg	317801	386871
B101	234	East	Pond Park Road, Lisburn	To Lisburn	To International Airport	324772	366974
C297	532	East	Ballynahinch Road, Lisburn	To Lisburn	From Lisburn	327652	363284
M1	201	East	Broadway (Junction 1) - Stockman's Lane (Junction 2)	To Belfast	From Belfast	331678	372509
M1	227	East	Stockman's Lane Junction (above roundabout)	To Belfast	From Belfast	330710	371218
M1	230	East	Blacks Road on – slip (Junction 3)	One Way Traffic Flow	N/A	329697	369723
M1	231	East	Blacks Road off – slip (Junction 3)	One Way Traffic Flow	N/A	329791	369673

Traffic and Travel Information 2021

Route	CP No	Divn.	Location	Channel 1	Channel 2	Easting	Northing
M1	520	East	Blacks Road (Junction 3) – Saintfield Road (Junction 6)	To Belfast	From Belfast	328385	364375
M2	110	North	Rathbeg (Junction 6) – Dunsilly (Junction 1 on M22)	To Belfast	To Toome	317903	388344
M2	132	North	Rathbeg (Junction 6) – Templepatrick (Junction 5)	To Belfast	To Toome	320979	387345
M2	202	East	Fortwilliam Interchange Inbound (Junction 1)	Main Carriageway	N/A	334392	377404
M2	203	East	Fortwilliam Interchange Outbound (Junction 1)	Main Carriageway	N/A	334437	378014
M2	204_1	East	Greencastle (Junction 2) – Sandyknowes (Junction 4)	From Belfast	N/A	332921	381233
M2	204_2	East	Greencastle (Junction 2) – Sandyknowes (Junction 4)	To Belfast	N/A	332938	381266
M2	205	East	Sandyknowes (Junction 4) – Templepatrick (Junction 5)	To Belfast	From Belfast	326856	385319
M5	206	East	Greencastle (Junction 2) - Whiteabbey	To Belfast	From Belfast	334643	379556
M22	111	North	Dunsilly (Junction 1) – Ballygrooby (Junction 2)	To Belfast	To Toome	311807	389739

Table 2 – 2021 Data availability for each counter point (listed by Census Point Number)

This table contains information on the availability of data with the sites listed by Census Point Number.

Table 2 – 2021 Data availability for each counter point (listed by Census Point Number)				
CP No	Route	Divn.	Location	Data Availability
101	B95	North	Antrim - M2, at Greystone Road	No data
102	A6	North	Toome - Randalstown, at Drumbeg	Full Year
109	A26	North	Nutts Corner - Moira, at Nutts Corner	No data
110	M2	North	Rathbeg (Junction 6) – Dunsilly (Junction 1 on M22)	1 Jan-3 Sep, 8 Nov-31 Dec
111	M22	North	Dunsilly (Junction 1) – Ballygrooby (Junction 2)	Full Year
117	A2	East	Whitehead - Carrickfergus	26 May-6 Jun
119	A2	North	Larne - Ballygalley, at Blackcave Tunnel	No data
122	A6	West	Castledawson – Dungiven (North West of A31 near roundabout)	Full Year
123	A31	West	Moneymore Road, Magherafelt	Full Year
128	A31	West	Castledawson - Magherafelt (South West of Bowmans Road)	13-23 Mar, 4 Apr-26 Jun
131	A36	North	Ballymena - Larne, at Moorfield	1 Jan-25 Oct
132	M2	North	Rathbeg (Junction 6) – Templepatrick (Junction 5)	Full Year
135	A8	East	Larne - Ballynure, at Craiginorne	Full Year
149	A6	East	Belfast Road, Mallusk	No data
151	A6	North	Between Templepatrick Roundabout & Kilmakee Roundabout	No data
159	B39	North	Seven Mile Straight, Ballyrobin	Full Year
201	M1	East	Broadway (Junction 1) – Stockman's Lane (Junction 2)	Full Year
202	M2	East	Fortwilliam Interchange Inbound (Junction 1)	Full Year

**Table 2 – 2021 Data availability for each counter point
(listed by Census Point Number)**

CP No	Route	Divn.	Location	Data Availability
203	M2	East	Fortwilliam Interchange Outbound (Junction 1)	Full Year
204_1	M2	East	Greencastle (Junction 2) – Sandyknowes (Junction 4) (From Belfast)	Full Year
204_2	M2	East	Greencastle (Junction 2) – Sandyknowes (Junction 4) (To Belfast)	Full Year
205	M2	East	Sandyknowes (Junction 4) – Templepatrick (Junction 5)	Full Year
206	M5	East	Greencastle (Junction 2) - Whiteabbey	Full Year
207	A8	East	Sandyknowes (Junction 4) – Corr's Corner	Full Year
209	A2	East	Sydenham By-Pass, at George Best Belfast City Airport	No data
212	A8	East	North of Corr's Corner, on dual carriageway	Full Year
213	A12	East	Westlink, Belfast, South of Roden Street	Full Year
221	A55	East	Upper Knockbreda Road, Belfast	1-13 Mar
227	M1	East	Stockman's Lane Junction (above roundabout)	Full Year
230	M1	East	Blacks Road on – slip (Junction 3)	1 Jan-10 Oct, 23 Oct-31 Dec
231	M1	East	Blacks Road off – slip (Junction 3)	Full Year
234	B101	East	Pond Park Road, Lisburn	Full Year
235	A3	East	Moira Road, Lisburn, West of Lissue Industrial Estate	Full Year
290	A12	East	Westlink, Clifton Street, towards M1	Full Year
291	A12	East	Westlink, Clifton Street, towards M2	Full Year
306	A6	North	Dungiven - Londonderry, East of B74	Full Year
308	A29	North	Coleraine - Limavady, at Fernlester	24 Feb-20 May
309	A29	North	Coleraine - Garvagh, South of B66	Full Year
310	A26	North	Coleraine - Ballymoney, South East of Ring Road	1-6 Jan, 9 Sep-31 Dec

**Table 2 – 2021 Data availability for each counter point
(listed by Census Point Number)**

CP No	Route	Divn.	Location	Data Availability
311	A2	North	Coleraine - Portstewart, North of B185	1 Jan-10 Oct, 24 Oct-31 Dec
312	A2	North	Portrush – Portstewart, at Portrush	No data
315	B62	North	Ballymoney - Portrush, North of A26	Full Year
318	A44	North	Ballycastle - Armoy, East of B67	No data
321	A54	North	Coleraine - Kilrea, South of A29	Full Year
325	A29	North	Coleraine Ring Road, between A29 - B185	No data
331	B64	North	Dungiven - Garvagh, at Dungiven	Full Year
332	A2	North	Limavady – Magilligan, North of B69	21 Jan-4 Mar, 16 Mar-8 Sep, 6 Oct-15 Nov, 19 Nov-5 Dec, 15-23 Dec
353	A515	North	Foyle Bridge, Londonderry	No data
376	A2	North	A2 Ballykelly Road, Limavady	Full Year
391	A5	North	Victoria Road, Londonderry, at Bolies	22 Jan-2 Mar, 10 Apr-11 Jul
392	A2	North	Duke Street, Londonderry (To Limavady)	22 Jan-15 Feb, 6-19 Apr, 22 Apr-22 May
405	A1	South	Dublin Road, Newry	1- Jan, 20 Jan-7 Sep
410	A1	South	Dromore – Banbridge, South of Old Banbridge Road	No data
418	A28	South	Armagh - Newry, at Markethill	13 Jan-32 Dec
419	A1	South	Loughbrickland – Newry, North of Beechill Road	1 Jan-21 Jun, 22 Sep-31 Dec
421	A2	South	Warrenpoint Road, Newry	27 Aug-2 Nov
442	A3	South	Monaghan Road, Middletown, Co Armagh	21-29 Jan, 6-15 Mar, 10 Apr-27 Jul, 12 Aug-31 Dec
443	A2	South	Rostrevor Road, Warrenpoint, Co. Down	No data
444	A20	South	Portaferry Road, Kircubbin, Co. Down	Full Year
502	A2	East	Belfast - Bangor, at Cultra, East of Folk Museum	1 Jan-19 Mar, 29 Mar-18 May, 22 May-19 Sep, 1 Oct-31 Dec

**Table 2 – 2021 Data availability for each counter point
(listed by Census Point Number)**

CP No	Route	Divn.	Location	Data Availability
507	A21	South	Bangor Road, Newtownards	1 Jan-16 Mar, 20 Apr-3 Oct, 8 Oct-31 Dec
508	A48	South	Donagadee Road, Newtownards	No data
510	A2	South	Donaghadee - Millisle, at Ballyvester	Full Year
512	A22	South	Comber - Killyleagh, at Comber	1 Jan-25 May, 9 Jul-2 Nov, 23 Nov-31 Dec
513	A7	South	Belfast Road, Downpatrick, at Quoile	Full Year
520	M1	East	Blacks Road (Junction 3) – Saintfield Road (Junction 6)	No data
522	A1	East	Lisburn - Hillsborough (at Harry's Road)	No data
532	C297	East	Ballynahinch Road, Lisburn	1 Jan-14 Feb, 17 Mar-31 Dec
536	A1	South	A1 Newry, North of A27 Junction	1 Jan-11 Dec
610	A5	West	Omagh – Ballygawley, South of B122 (past junction of U1306)	1-19 Jan, 26 Jan-23 Dec
612	A34	West	Lisnaskea - Maguiresbridge (Lisnagole Road near St Mary's Primary School)	1-31 Jan, 15 Feb-31 Dec
615	A4	West	Enniskillen – Belcoo (East of Letterbreen near Moybrone/ Station Road Cross Roads)	1-29 Jan, 6 Mar-31 Dec
617	A32	West	Enniskillen - Irvinestown (North of Cherrymount Roundabout)	Full Year
629	A4	West	Enniskillen - Fivemiletown (West of B514 at Cultiagh)	Full Year
632	B52	West	Garrison - Belleek (South of Farancassidy Cross Roads at Brollagh School)	10 Feb-5 Aug, 24 Sep-19 Nov
645	A5	West	Omagh By-Pass, at footbridge	No data
648	A5	West	Strabane By-Pass (Barnhill Road West of Derry Road)	No data
660	A5	West	Omagh – Ballygawley, South of Crevenagh Road Roundabout	Full Year
665	A32	West	Enniskillen Road, Irvinestown	No data
670	A3	West	Clones Road Cavan side of B533	No data
674	A47	West	Boa Island Road, Belleek	Full Year

**Table 2 – 2021 Data availability for each counter point
(listed by Census Point Number)**

CP No	Route	Divn.	Location	Data Availability
675	A5	West	A5 Tullyvar Road, Ballygawley	Full Year
789	A52	North	Ballyutoag Road, Co. Antrim	1 Jan-21 Mar, 7 Apr-31 Dec
793	A2	East	Shore Road South of Jordanstown Road	Full Year
794	A1	East	Lisburn Road at Dunluce Avenue	1 Jan-15 Mar
797	A52	East	Crumlin Road, Belfast side Horseshoe bend	1 Jan-1 Feb, 5-17 Feb, 10 Apr-27 Jul, 1 Aug-22 Sep, 28 Sep-24 Nov, 27 Nov-31 Dec
799	A52	East	Crumlin Road at Ingledene Park	Full Year
800	A24	East	Ormeau Road at Knockbreda Park	Full Year
907	A2	East	Belfast Road, Bangor Side of Ballyrobert Road Junction	Full Year
908	A2	East	Belfast Road, Belfast Side of Ballyrobert Road Junction	No data
910	A2	East	Bangor Road Cultra, Before Whinney Hill	Full Year
918	A20	East	Upper Newtownards Road, Belfast at bus-stop opposite Summerhill Avenue (Outbound)	Full Year
921	A20	East	Upper Newtownards Road, Belfast at Stormont entrance (Inbound)	Full Year
922	A55	East	Knock Road, Castlereagh, at Shandon Park	Full Year
923	A6	North	Toome to Randalstown	Full Year
924	A6	North	Toome to Randalstown (2)	30 May-31 Dec

Table 3 - 2021 Annual Average Daily Traffic Flow (AADT) (7 day) and Mean Weekday Peak Hour Flows (5 day) – summary of tables 4 & 5

This table contains the Average Annual Daily Traffic (AADT) flows (7 day) based on traffic flows over the seven day week and the percentage of Heavy Goods Vehicles (%HGV) for each site, (see Table 4 for a breakdown by class). The table also contains the weekday average peak hour flows (5 day) and the time that the peak hours commence. The flows are for both directions of travel combined. The sites are listed in order of Census Point Number for ease of reference.

Table 3 – 2021 Annual Average Daily Traffic Flow (AADT) (7 day) and Mean Weekday Peak Hour Flows (5 day)

C P No.	ROUTE No.	LOCATION	7 day flows		5 day flows			
			24 HR AADT	% HGV	MEAN PEAK HOUR (HOUR STARTING - WEEKDAYS)			
					AM	Start	PM	Start
101	B95	Antrim - M2, at Greystone Road	-	-	-	-	-	-
102	A6	Toome - Randalstown, at Drumbeg	1,580	14.8	130	08:00	150	17:00
109	A26	Nutts Corner - Moira, at Nutts Corner	-	-	-	-	-	-
110	M2	Rathbeg (Junction 6) – Dunsilly (Junction 1 on M22)	38,240	13.3	3,390	08:00	3,780	16:00
111	M22	Dunsilly (Junction 1) – Ballygrooby (Junction 2)	20,160	15.0	1,920	07:00	2,050	16:00
117	A2	Whitehead - Carrickfergus	8,200	3.7	580	11:00	690	14:00
119	A2	Larne - Ballygalley, at Blackcave Tunnel	-	-	-	-	-	-
122	A6	Castledawson – Dungiven (North West of A31 near roundabout)	14,210	12.8	1,100	08:00	1,380	16:00
123	A31	Moneymore Road, Magherafelt	6,550	4.7	580	08:00	590	15:00
128	A31	Castledawson - Magherafelt (South West of Bowmans Road)	11,190	5.3	830	08:00	940	15:00
131	A36	Ballymena - Larne, at Moorfield	5,180	14.5	490	08:00	490	16:00
132	M2	Rathbeg (Junction 6) – Templepatrick (Junction 5)	41,890	12.4	3,710	08:00	4,090	16:00
135	A8	Larne - Ballynure, at Craiginorne	1,700	9.5	130	08:00	150	17:00

Table 3 – 2021 Annual Average Daily Traffic Flow (AADT) (7 day) and Mean Weekday Peak Hour Flows (5 day)

C P No.	ROUTE No.	LOCATION	7 day flows		5 day flows			
			24 HR AADT	% HGV	MEAN PEAK HOUR (HOUR STARTING - WEEKDAYS)			
					AM	Start	PM	Start
149	A6	Belfast Road, Mallusk	-	-	-	-	-	-
151	A6	Between Templepatrick Roundabout & Kilmakee Roundabout	-	-	-	-	-	-
159	B39	Seven Mile Straight, Ballyrobin	2,550	6.8	270	08:00	260	16:00
201	M1	Broadway (Junction 1) – Stockman's Lane (Junction 2)	59,170	9.5	6,600	08:00	7,140	16:00
202	M2	Fortwilliam Interchange Inbound (Junction 1)	43,810	8.1	4,440	07:00	3,220	16:00
203	M2	Fortwilliam Interchange Outbound (Junction 1)	44,310	8.2	2,930	08:00	4,900	16:00
204-1	M2	Greencastle (Junction 2) – Sandyknowes (Junction 4) (From Belfast)	30,720	9.3	2,260	08:00	3,310	16:00
204-2	M2	Greencastle (Junction 2) – Sandyknowes (Junction 4) (To Belfast)	31,460	13.0	3,310	07:00	2,390	17:00
205	M2	Sandyknowes (Junction 4) – Templepatrick (Junction 5)	42,960	11.9	3,650	08:00	4,060	16:00
206	M5	Greencastle (Junction 2) - Whiteabbey	28,920	4.8	2,480	08:00	2,730	16:00
207	A8	Sandyknowes (Junction 4) – Corr's Corner	14,760	15.0	1,330	08:00	1,440	16:00
209	A2	Sydenham By-Pass, at George Best Belfast City Airport	-	-	-	-	-	-
212	A8	North of Corr's Corner, on dual carriageway	16,820	10.6	1,440	08:00	1,620	17:00
213	A12	Westlink, Belfast, South of Roden Street	61,930	12.8	6,880	08:00	7,080	16:00
221	A55	Upper Knockbreda Road, Belfast	24,460	4.5	2,010	08:00	2,280	16:00
227	M1	Stockman's Lane Junction (above roundabout)	42,450	22.4	5,320	07:00	5,740	16:00
230	M1	Blacks Road on – slip (Junction 3)	18,810	4.0	1,780	08:00	1,370	13:00
231	M1	Blacks Road off – slip (Junction 3)	17,340	4.5	1,030	11:00	1,690	16:00
234	B101	Pond Park Road, Lisburn	7,060	8.8	640	08:00	720	16:00
235	A3	Moira Road, Lisburn, West of Lissue Industrial Estate	10,840	8.5	950	08:00	980	17:00

Table 3 – 2021 Annual Average Daily Traffic Flow (AADT) (7 day) and Mean Weekday Peak Hour Flows (5 day)

C P No.	ROUTE No.	LOCATION	7 day flows		5 day flows			
			24 HR AADT	% HGV	MEAN PEAK HOUR (HOUR STARTING - WEEKDAYS)			
					AM	Start	PM	Start
290	A12	Westlink, Clifton Street, towards M1	38,220	12.5	3,080	07:00	2,790	16:00
291	A12	Westlink, Clifton Street, towards M2	43,150	9.5	2,970	08:00	3,560	16:00
306	A6	Dungiven - Londonderry, East of B74	14,490	12.5	1,040	08:00	1,280	17:00
308	A29	Coleraine - Limavady, at Fernlester	16,400	8.8	1,300	08:00	1,520	16:00
309	A29	Coleraine - Garvagh, South of B66	5,510	9.5	420	08:00	510	16:00
310	A26	Coleraine - Ballymoney, South East of Ring Road	16,100	5.9	1,430	08:00	1,500	17:00
311	A2	Coleraine - Portstewart, North of B185	7,410	2.8	500	11:00	660	15:00
312	A2	Portrush – Portstewart, at Portrush	-	-	-	-	-	-
315	B62	Ballymoney - Portrush, North of A26	8,060	6.2	580	08:00	720	16:00
318	A44	Ballycastle - Armoy, East of B67	-	-	-	-	-	-
321	A54	Coleraine - Kilrea, South of A29	7,050	2.2	530	08:00	640	17:00
325	A29	Coleraine Ring Road, between A29 - B185	-	-	-	-	-	-
331	B64	Dungiven - Garvagh, at Dungiven	3,620	9.8	280	08:00	380	17:00
332	A2	Limavady – Magilligan, North of B69	3,020	4.8	170	11:00	270	16:00
353	A515	Foyle Bridge, Londonderry	-	-	-	-	-	-
376	A2	A2 Ballykelly Road, Limavady	15,680	8.0	1,310	08:00	1,450	17:00
391	A5	Victoria Road, Londonderry, at Bolies	15,220	8.9	1,190	08:00	1,320	17:00
392	A2	Duke Street, Londonderry (To Limavady)	11,390	6.9	920	08:00	1,040	15:00
405	A1	Dublin Road, Newry	21,080	17.8	1,770	08:00	2,070	17:00
410	A1	Dromore – Banbridge, South of Old Banbridge Road	-	-	-	-	-	-

Table 3 – 2021 Annual Average Daily Traffic Flow (AADT) (7 day) and Mean Weekday Peak Hour Flows (5 day)

C P No.	ROUTE No.	LOCATION	7 day flows		5 day flows			
			24 HR AADT	% HGVS	MEAN PEAK HOUR (HOUR STARTING - WEEKDAYS)			
					AM	Start	PM	Start
418	A28	Armagh - Newry, at Markethill	10,180	15.4	860	08:00	970	17:00
419	A1	Loughbrickland – Newry, North of Beechill Road	22,810	15.1	2,030	08:00	2,210	17:00
421	A2	Warrenpoint Road, Newry	7,490	29.7	780	08:00	510	14:00
442	A3	Monaghan Road, Middletown, Co Armagh	3,600	14.3	290	08:00	330	17:00
443	A2	Rostrevor Road, Warrenpoint, Co. Down	-	-	-	-	-	-
444	A20	Portaferry Road, Kircubbin, Co. Down	6,900	5.7	570	07:00	650	16:00
502	A2	Belfast - Bangor, at Cultra, East of Folk Museum	32,260	3.9	2,750	08:00	3,070	16:00
507	A21	Bangor Road, Newtownards	19,710	4.3	1,560	08:00	1,690	16:00
508	A48	Donagadee Road, Newtownards	-	-	-	-	-	-
510	A2	Donaghadee - Millisle, at Ballyvester	5,170	3.3	350	11:00	470	15:00
512	A22	Comber - Killyleagh, at Comber	8,880	6.4	700	08:00	880	16:00
513	A7	Belfast Road, Downpatrick, at Quoile	11,590	5.9	990	08:00	1,070	17:00
520	M1	Blacks Road (Junction 3) – Saintfield Road (Junction 6)	-	-	-	-	-	-
522	A1	Lisburn - Hillsborough (at Harry's Road)	-	-	-	-	-	-
532	C297	Ballynahinch Road, Lisburn	3,280	4.1	370	08:00	330	17:00
536	A1	A1 Newry, North of A27 Junction	19,460	15.4	1,680	08:00	1,950	17:00
610	A5	Omagh – Ballygawley, South of B122 (past junction of U1306)	12,940	35.5	1,000	08:00	1,230	17:00
612	A34	Lisnaskea - Maguiresbridge (Lisnagole Road near St Mary's Primary School)	8,290	13.8	670	08:00	760	17:00
615	A4	Enniskillen – Belcoo (East of Letterbreen near Moybrone/ Station Road Cross Roads)	3,640	9.4	270	08:00	320	17:00
617	A32	Enniskillen - Irvinestown (North of Cherrymount Roundabout)	15,620	7.7	1,510	08:00	1,470	17:00

Table 3 – 2021 Annual Average Daily Traffic Flow (AADT) (7 day) and Mean Weekday Peak Hour Flows (5 day)

C P No.	ROUTE No.	LOCATION	7 day flows		5 day flows			
			24 HR AADT	% HGV	MEAN PEAK HOUR (HOUR STARTING - WEEKDAYS)			
					AM	Start	PM	Start
629	A4	Enniskillen - Fivemiletown (West of B514 at Cultiagh)	11,100	8.9	900	08:00	1,000	17:00
632	B52	Garrison - Belleek (South of Farancassidy Cross Roads at Brollagh School)	1,910	8.1	130	11:00	180	17:00
645	A5	Omagh By-Pass, at footbridge	-	-	-	-	-	-
648	A5	Strabane By-Pass (Barnhill Road West of Derry Road)	-	-	-	-	-	-
660	A5	Omagh – Ballygawley, South of Crevenagh Road Roundabout	15,770	14.2	1,160	08:00	1,410	17:00
665	A32	Enniskillen Road, Irvinestown	-	-	-	-	-	-
670	A3	Clones Road Cavan side of B533	-	-	-	-	-	-
674	A47	Boa Island Road, Belleek	2,270	7.4	150	11:00	190	16:00
675	A5	A5 Tullyvar Road, Ballygawley	8,080	19.7	560	08:00	710	17:00
789	A52	Ballyutoag Road, Co. Antrim	3,870	8.0	390	08:00	420	17:00
793	A2	Shore Road South of Jordanstown Road	26,120	3.8	2,000	08:00	2,280	16:00
794	A1	Lisburn Road at Dunluce Avenue	11,050	2.6	740	11:00	930	17:00
797	A52	Crumlin Road, Belfast side Horseshoe bend	9,170	5.7	850	08:00	910	17:00
799	A52	Crumlin Road at Ingledene Park	18,370	4.1	1,280	08:00	1,500	17:00
800	A24	Ormeau Road at Knockbreda Park	22,800	3.4	1,540	11:00	1,830	16:00
907	A2	Belfast Road, Bangor Side of Ballyrobert Road Junction	12,850	4.7	1,470	08:00	900	16:00
908	A2	Belfast Road, Belfast Side of Ballyrobert Road Junction	-	-	-	-	-	-
910	A2	Bangor Road Cultra, Before Whinney Hill	16,400	4.1	1,710	08:00	1,250	16:00
918	A20	Upper Newtownards Road, Belfast at bus-stop opposite Summerhill Avenue (Outbound)	12,020	0.0	850	08:00	870	17:00
921	A20	Upper Newtownards Road, Belfast at Stormont entrance (Inbound)	12,390	0.0	930	07:00	820	17:00

Table 3 – 2021 Annual Average Daily Traffic Flow (AADT) (7 day) and Mean Weekday Peak Hour Flows (5 day)

C P No.	ROUTE No.	LOCATION	7 day flows		5 day flows			
			24 HR AADT	% HGV	MEAN PEAK HOUR (HOUR STARTING - WEEKDAYS)			
					AM	Start	PM	Start
922	A55	Knock Road, Castlereagh, at Shandon Park	27,860	3.5	2,390	08:00	2,470	16:00
923	A6	Toome to Randalstown	18,630	33.7	1,670	07:00	1,910	16:00
924	A6	Toome to Randalstown (2)	18,960	0.0	1,530	08:00	1,780	16:00

Table 4 – 7 day Annual Average Directional Flows and Percentage Composition of Traffic – EURO 6 sites

The main Vehicle Classification system now used by DfI Roads, (i.e. EURO 6), is shown in the following table. There are six classes as follows:-

Vehicle Class	Description
Class 1	Motorbike
Class 2	Car / Van
Class 3	Car / Van + Trailer
Class 4	Rigid HGV
Class 5	Articulated HGV
Class 6	Bus & Coach

Table 4 contains the 7 day Annual Average Daily Traffic flow (AADT) by direction and the percentage traffic composition of the AADT. The sites are listed by Census Point number.

Table 4 – 7 day Annual Average Directional Flows and Percentage Composition of Traffic											
C P No.	ROUTE No.	LOCATION	24HR 7 DAY flow								
			Directional and Total			Percentage Traffic Composition					
			CH. 1	CH. 2	Total AADT	Motorbike	Car / Van	Car / Van + Trailer	HGV		
									Rigid HGV	Artic HGV	Bus / Coach
101	B95	Antrim - M2, at Greystone Road	-	-	-	-	-	-	-	-	-
102	A6	Toome - Randalstown, at Drumbeg	740	840	1,580	0.5	82.1	1.0	8.7	5.1	2.6
109	A26	Nutts Corner - Moira, at Nutts Corner	-	-	-	-	-	-	-	-	-
110	M2	Rathbeg (Junction 6) – Dunsilly (Junction 1 on M22)	18,940	19,300	38,240	0.2	85.8	0.7	7.5	5.1	0.7
111	M22	Dunsilly (Junction 1) – Ballygrooby (Junction 2)	9,920	10,240	20,160	0.2	83.9	0.8	8.3	5.9	0.9
117	A2	Whitehead - Carrickfergus	4,080	4,120	8,200	1.3	94.6	0.6	2.7	0.4	0.4
119	A2	Larne - Ballygalley, at Blackcave Tunnel	-	-	-	-	-	-	-	-	-
122	A6	Castledawson – Dungiven (North West of A31 near roundabout)	7,040	7,170	14,210	0.2	85.0	0.5	7.8	4.5	2.0

Table 4 – 7 day Annual Average Directional Flows and Percentage Composition of Traffic											
C P No.	ROUTE No.	LOCATION	24HR 7 DAY flow								
			Directional and Total			Percentage Traffic Composition					
			CH. 1	CH. 2	Total AADT	Motorbike	Car / Van	Car / Van + Trailer	HGV		
Rigid HGV	Artic HGV	Bus / Coach									
123	A31	Moneymore Road, Magherafelt	3,330	3,220	6,550	0.3	94.4	0.6	3.5	0.6	0.6
128	A31	Castledawson - Magherafelt (South West of Bowmans Road)	5,840	5,350	11,190	0.2	93.8	0.9	3.6	0.8	0.7
131	A36	Ballymena - Larne, at Moorfield	2,590	2,590	5,180	0.6	84.4	2.2	8.0	4.3	0.5
132	M2	Rathbeg (Junction 6) – Templepatrick (Junction 5)	20,840	21,050	41,890	0.2	86.5	0.5	7.1	4.8	0.9
135	A8	Larne - Ballynure, at Craiginorne	790	910	1,700	0.6	87.3	0.7	6.9	1.9	2.6
149	A6	Belfast Road, Mallusk	-	-	-	-	-	-	-	-	-
151	A6	Between Templepatrick Roundabout & Kilmakee Roundabout	-	-	-	-	-	-	-	-	-
159	B39	Seven Mile Straight, Ballyrobin	1,230	1,320	2,550	0.4	92.3	1.0	5.4	0.4	0.5
201	M1	Broadway (Junction 1) – Stockman's Lane (Junction 2)	29,200	29,970	59,170	0.3	89.9	0.5	5.0	4.0	0.3
202	M2	Fortwilliam Interchange Inbound (Junction 1)	43,810	-	43,810	0.3	90.9	0.4	5.3	2.4	0.7
203	M2	Fortwilliam Interchange Outbound (Junction 1)	44,310	-	44,310	0.3	90.8	0.4	5.5	2.3	0.7
204 1	M2	Greencastle (Junction 2) – Sandyknowes (Junction 4) (From Belfast)	30,720	-	30,720	0.3	89.9	0.6	4.1	4.6	0.5
204 2	M2	Greencastle (Junction 2) – Sandyknowes (Junction 4) (To Belfast)	31,460	-	31,460	0.3	86.1	0.6	7.5	4.9	0.6
205	M2	Sandyknowes (Junction 4) – Templepatrick (Junction 5)	21,610	21,350	42,960	0.2	87.2	0.6	6.7	4.6	0.7
206	M5	Greencastle (Junction 2) - Whiteabbey	14,870	14,050	28,920	0.4	94.3	0.3	3.7	0.8	0.5
207	A8	Sandyknowes (Junction 4) – Corr's Corner	7,220	7,540	14,760	0.4	84.0	0.7	9.4	4.9	0.6
209	A2	Sydenham By-Pass, at George Best Belfast City Airport	-	-	-	-	-	-	-	-	-
212	A8	North of Corr's Corner, on dual carriageway	8,720	8,100	16,820	0.4	88.3	0.4	6.2	4.0	0.7

Table 4 – 7 day Annual Average Directional Flows and Percentage Composition of Traffic											
C P No.	ROUTE No.	LOCATION	24HR 7 DAY flow								
			Directional and Total			Percentage Traffic Composition					
			CH. 1	CH. 2	Total AADT	Motorbike	Car / Van	Car / Van + Trailer	HGV		
Rigid HGV	Artic HGV	Bus / Coach									
213	A12	Westlink, Belfast, South of Roden Street	31,390	30,540	61,930	0.4	86.3	0.5	8.2	4.1	0.5
221	A55	Upper Knockbreda Road, Belfast	11,600	12,860	24,460	0.2	94.4	0.2	3.9	0.4	0.9
227	M1	Stockman's Lane Junction (above roundabout)	22,170	20,280	42,450	0.3	76.7	0.4	16.2	5.8	0.6
230	M1	Blacks Road on – slip (Junction 3)	18,810	-	18,810	0.2	95.5	0.2	3.1	0.7	0.3
231	M1	Blacks Road off – slip (Junction 3)	17,340	-	17,340	0.2	94.9	0.2	3.5	0.8	0.4
234	B101	Pond Park Road, Lisburn	3,590	3,470	7,060	0.3	90.8	1.0	5.9	1.9	0.1
235	A3	Moira Road, Lisburn, West of Lissue Industrial Estate	5,370	5,470	10,840	0.4	90.6	0.7	5.9	1.9	0.5
290	A12	Westlink, Clifton Street, towards M1	33,580	4,640	38,220	0.4	86.9	0.7	6.6	5.2	0.2
291	A12	Westlink, Clifton Street, towards M2	36,170	6,980	43,150	0.1	90.2	0.4	4.9	4.2	0.2
306	A6	Dungiven - Londonderry, East of B74	7,240	7,250	14,490	0.2	86.4	1.2	7.4	3.9	0.9
308	A29	Coleraine - Limavady, at Fernlester	7,940	8,460	16,400	0.4	90.6	1.8	5.4	1.6	0.2
309	A29	Coleraine - Garvagh, South of B66	2,730	2,780	5,510	0.3	90.1	1.8	5.2	2.5	0.1
310	A26	Coleraine - Ballymoney, South East of Ring Road	7,800	8,300	16,100	0.1	93.4	0.5	4.0	1.4	0.6
311	A2	Coleraine - Portstewart, North of B185	3,800	3,610	7,410	0.7	96.0	0.5	2.2	0.1	0.5
312	A2	Portrush – Portstewart, at Portrush	-	-	-	-	-	-	-	-	-
315	B62	Ballymoney - Portrush, North of A26	4,160	3,900	8,060	0.3	93.1	1.1	3.7	1.4	0.4
318	A44	Ballycastle - Armoy, East of B67	-	-	-	-	-	-	-	-	-
321	A54	Coleraine - Kilrea, South of A29	3,460	3,590	7,050	0.3	97.5	0.1	2.0	0.1	0.0

Table 4 – 7 day Annual Average Directional Flows and Percentage Composition of Traffic											
C P No.	ROUTE No.	LOCATION	24HR 7 DAY flow								
			Directional and Total			Percentage Traffic Composition					
			CH. 1	CH. 2	Total AADT	Motorbike	Car / Van	Car / Van + Trailer	HGV		
Rigid HGV	Artic HGV	Bus / Coach									
325	A29	Coleraine Ring Road, between A29 - B185	-	-	-	-	-	-	-	-	-
331	B64	Dungiven - Garvagh, at Dungiven	1,860	1,760	3,620	0.2	89.3	1.6	6.7	1.5	0.7
332	A2	Limavady – Magilligan, North of B69	1,530	1,490	3,020	1.0	93.7	1.3	3.2	0.3	0.5
353	A515	Foyle Bridge, Londonderry	-	-	-	-	-	-	-	-	-
376	A2	A2 Ballykelly Road, Limavady	7,820	7,860	15,680	0.3	91.1	0.9	5.4	1.7	0.6
391	A5	Victoria Road, Londonderry, at Bolies	7,580	7,640	15,220	0.2	90	0.7	5	2.9	1
392	A2	Duke Street, Londonderry (To Limavady)	11,390	-	11,390	0.6	91.5	0.7	4.1	2.1	1.0
405	A1	Dublin Road, Newry	10,350	10,730	21,080	0.3	80.7	0.7	7.8	9.3	1.2
410	A1	Dromore – Banbridge, South of Old Banbridge Road	-	-	-	-	-	-	-	-	-
418	A28	Armagh - Newry, at Markethill	5,160	5,020	10,180	0.2	84	1.4	8	6.4	1
419	A1	Loughbrickland – Newry, North of Beechill Road	11,390	11,420	22,810	0.2	83.0	0.5	7.2	7.4	1.7
421	A2	Warrenpoint Road, Newry	7,490	-	7,490	0.3	69.3	1.2	23.6	4.9	0.7
442	A3	Monaghan Road, Middletown, Co Armagh	1,800	1,800	3,600	0.3	84.2	1.3	7.7	5.3	1.2
443	A2	Rostrevor Road, Warrenpoint, Co. Down	-	-	-	-	-	-	-	-	-
444	A20	Portaferry Road, Kircubbin, Co. Down	3,500	3,400	6,900	1.0	92.1	0.6	4.5	0.6	1.2
502	A2	Belfast - Bangor, at Cultra, East of Folk Museum	16,010	16,250	32,260	0.4	95.4	0.3	2.9	0.7	0.3
507	A21	Bangor Road, Newtownards	10,110	9,600	19,710	0.5	94.9	0.7	3.4	0.2	0.3
508	A48	Donagadee Road, Newtownards	-	-	-	-	-	-	-	-	-

Table 4 – 7 day Annual Average Directional Flows and Percentage Composition of Traffic											
C P No.	ROUTE No.	LOCATION	24HR 7 DAY flow								
			Directional and Total			Percentage Traffic Composition					
			CH. 1	CH. 2	Total AADT	Motorbike	Car / Van	Car / Van + Trailer	HGV		
Rigid HGV	Artic HGV	Bus / Coach									
510	A2	Donaghadee - Millisle, at Ballyvester	2,600	2,570	5,170	1.4	94.4	0.2	3.0	0.1	0.9
512	A22	Comber - Killyleagh, at Comber	4,500	4,380	8,880	0.6	92.4	1.0	4.8	0.6	0.6
513	A7	Belfast Road, Downpatrick, at Quoile	5,690	5,900	11,590	0.3	92.4	0.3	4.9	0.7	1.4
520	M1	Blacks Road (Junction 3) – Saintfield Road (Junction 6)	-	-	-	-	-	-	-	-	-
522	A1	Lisburn - Hillsborough (at Harry's Road)	-	-	-	-	-	-	-	-	-
532	C297	Ballynahinch Road, Lisburn	1,690	1,590	3,280	0.6	94.4	0.5	3.4	0.2	0.9
536	A1	A1 Newry, North of A27 Junction	9,590	9,870	19,460	0.2	83.4	0.7	6.9	7.8	1.0
610	A5	Omagh – Ballygawley, South of B122 (past junction of U1306)	6,380	6,560	12,940	0.1	64.3	1.0	24.3	10.2	0.1
612	A34	Lisnaskea - Maguiresbridge (Lisnagole Road near St Mary's Primary School)	4,160	4,130	8,290	0.2	85.2	1.4	6.4	6.0	0.8
615	A4	Enniskillen – Belcoo (East of Letterbreen near Moybrone/ Station Road Cross Roads)	1,820	1,820	3,640	0.3	89.6	2.1	4.7	2.6	0.7
617	A32	Enniskillen - Irvinestown (North of Cherrymount Roundabout)	7,790	7,830	15,620	0.2	91.5	0.9	4.6	2.2	0.6
629	A4	Enniskillen - Fivemiletown (West of B514 at Cultiagh)	5,550	5,550	11,100	0.2	89.9	1.0	5.4	2.5	1.0
632	B52	Garrison - Belleek (South of Farancassidy Cross Roads at Brollagh School)	960	950	1,910	0.4	91.5	2.7	4.9	0.5	0.0
645	A5	Omagh By-Pass, at footbridge	-	-	-	-	-	-	-	-	-
648	A5	Strabane By-Pass (Barnhill Road West of Derry Road)	-	-	-	-	-	-	-	-	-
660	A5	Omagh – Ballygawley, South of Crevenagh Road Roundabout	7,440	8,330	15,770	0.1	84.6	1.3	7.0	5.9	1.1
665	A32	Enniskillen Road, Irvinestown	-	-	-	-	-	-	-	-	-
670	A3	Clones Road Cavan side of B533	-	-	-	-	-	-	-	-	-

Table 4 – 7 day Annual Average Directional Flows and Percentage Composition of Traffic

C P No.	ROUTE No.	LOCATION	24HR 7 DAY flow								
			Directional and Total			Percentage Traffic Composition					
			CH. 1	CH. 2	Total AADT	Motorbike	Car / Van	Car / Van + Trailer	HGV		
									Rigid HGV	Artic HGV	Bus / Coach
674	A47	Boa Island Road, Belleek	1,150	1,120	2,270	0.7	91.3	1.1	4.9	1.4	0.6
675	A5	A5 Tullyvar Road, Ballygawley	4,020	4,060	8,080	0.2	78.9	1.4	7.9	10.4	1.2
789	A52	Ballyutoag Road, Co. Antrim	1,960	1,910	3,870	0.5	91.0	0.3	6.2	1.5	0.5
793	A2	Shore Road South of Jordanstown Road	13,190	12,930	26,120	0.4	95.3	0.3	2.8	0.7	0.5
794	A1	Lisburn Road at Dunluce Avenue	5,740	5,310	11,050	1.1	94.7	0.2	2.2	0.2	1.6
797	A52	Crumlin Road, Belfast side Horseshoe bend	4,780	4,390	9,170	0.3	93.6	0.2	5.0	0.5	0.4
799	A52	Crumlin Road at Ingledene Park	9,340	9,030	18,370	0.4	94.5	0.2	3.6	0.3	1.0
800	A24	Ormeau Road at Knockbreda Park	11,270	11,530	22,800	1.1	94.1	0.3	2.4	0.7	1.4
907	A2	Belfast Road, Bangor Side of Ballyrobert Road Junction	12,850	-	12,850	0.4	94.5	0.3	3.6	0.8	0.4
908	A2	Belfast Road, Belfast Side of Ballyrobert Road Junction	-	-	-	-	-	-	-	-	-
910	A2	Bangor Road Cultra, Before Whinney Hill	16,400	-	16,400	0.4	95.2	0.4	3.0	0.7	0.3
918	A20	Upper Newtownards Road, Belfast at bus-stop opposite Summerhill Avenue (Outbound)	12,020	-	12,020	-	-	-	-	-	-
921	A20	Upper Newtownards Road, Belfast at Stormont entrance (Inbound)	12,390	-	12,390	-	-	-	-	-	-
922	A55	Knock Road, Castlereagh, at Shandon Park	13,610	14,250	27,860	0.4	96.0	0.4	2.9	0.2	0.1
923	A6	Toome to Randalstown	9,370	9,260	18,630	0.2	64.9	0.6	25.4	7.7	1.2
924	A6	Toome to Randalstown (2)	9,450	9,510	18,960	-	-	-	-	-	-

Table 5 – 5 day Directional Flow Information

Table 5 contains the weekday flows (5 day) for both directions of travel and a combined total, where appropriate. The peak hour flows are also given by direction, together with the start time of each peak hour.

The sites are listed in order of Census Point Number for ease of reference.

Table 5 – 5 day Directional Flow Information												
C P No.	ROUTE No.	PEAK HOUR FLOW Weekday										
		24HR Weekday			CHANNEL 1				CHANNEL 2			
		CH. 1	CH. 2	TOTAL	AM	Start	PM	Start	AM	Start	PM	Start
101	B95	-	-	-	-	-	-	-	-	-	-	-
102	A6	820	930	1,750	60	08:00	80	17:00	70	08:00	80	16:00
109	A26	-	-	-	-	-	-	-	-	-	-	-
110	M2	20,940	21,110	42,050	1,670	08:00	2,210	16:00	2,090	07:00	1,690	17:00
111	M22	11,030	11,310	22,340	690	08:00	1,330	16:00	1,340	07:00	750	17:00
117	A2	4,180	4,180	8,360	310	08:00	340	14:00	300	11:00	360	17:00
119	A2	-	-	-	-	-	-	-	-	-	-	-
122	A6	7,580	7,830	15,410	620	07:00	550	17:00	490	08:00	830	16:00
123	A31	3,560	3,450	7,010	320	08:00	290	17:00	260	08:00	310	15:00
128	A31	6,180	5,610	11,790	390	11:00	540	15:00	490	08:00	430	17:00
131	A36	2,870	2,850	5,720	280	08:00	240	16:00	210	08:00	250	17:00
132	M2	22,890	22,880	45,770	1,830	08:00	2,370	16:00	2,210	07:00	1,840	17:00
135	A8	850	1,000	1,850	60	11:00	80	17:00	80	08:00	80	16:00
149	A6	-	-	-	-	-	-	-	-	-	-	-
151	A6	-	-	-	-	-	-	-	-	-	-	-
159	B39	1,350	1,460	2,810	130	08:00	140	16:00	150	08:00	140	17:00
201	M1	31,300	31,890	63,190	2,840	08:00	4,190	16:00	3,810	07:00	2,990	13:00
202	M2	47,160	-	47,160	4,440	07:00	3,220	16:00	-	-	-	-
203	M2	48,010	-	48,010	2,930	08:00	4,900	16:00	-	-	-	-
204_1	M2	33,850	-	33,850	2,260	08:00	3,310	16:00	-	-	-	-
204_2	M2	34,410	-	34,410	3,310	07:00	2,390	17:00	-	-	-	-
205	M2	23,570	23,010	46,580	1,690	08:00	2,430	16:00	2,170	07:00	1,760	17:00
206	M5	16,090	15,210	31,300	920	08:00	1,670	16:00	1,570	07:00	1,050	16:00
207	A8	8,080	8,390	16,470	430	08:00	940	17:00	950	07:00	530	16:00
209	A2	-	-	-	-	-	-	-	-	-	-	-
212	A8	9,580	8,970	18,550	960	08:00	620	16:00	490	11:00	1,010	17:00
213	A12	33,560	32,590	66,150	3,420	08:00	3,950	16:00	3,460	08:00	3,180	15:00
221	A55	12,140	13,480	25,620	970	08:00	1,070	16:00	1,040	08:00	1,210	16:00

Table 5 – 5 day Directional Flow Information												
C P No.	ROUTE No.	PEAK HOUR FLOW Weekday										
		24HR Weekday			CHANNEL 1				CHANNEL 2			
		CH. 1	CH. 2	TOTAL	AM	Start	PM	Start	AM	Start	PM	Start
227	M1	23,550	21,430	44,980	2,230	08:00	3,500	16:00	3,050	08:00	2,240	16:00
230	M1	20,230	-	20,230	1,780	08:00	1,370	13:00	-	-	-	-
231	M1	18,630	-	18,630	1,030	11:00	1,690	16:00	-	-	-	-
234	B101	3,930	3,800	7,730	310	08:00	400	17:00	340	08:00	350	16:00
235	A3	5,960	6,010	11,970	580	08:00	430	17:00	370	11:00	550	16:00
290	A12	36,430	4,760	41,190	2,830	07:00	2,520	16:00	290	11:00	320	13:00
291	A12	39,360	7,430	46,790	2,520	08:00	3,000	16:00	460	07:00	550	16:00
306	A6	7,700	7,630	15,330	540	08:00	700	17:00	500	08:00	620	16:00
308	A29	8,310	8,760	17,070	780	08:00	630	14:00	520	11:00	910	16:00
309	A29	2,810	2,830	5,640	260	08:00	220	17:00	160	08:00	310	16:00
310	A26	8,350	8,830	17,180	790	08:00	650	17:00	640	08:00	850	17:00
311	A2	3,800	3,550	7,350	260	11:00	350	15:00	240	11:00	310	15:00
312	A2	-	-	-	-	-	-	-	-	-	-	-
315	B62	4,270	3,890	8,160	310	11:00	370	17:00	290	08:00	360	16:00
318	A44	-	-	-	-	-	-	-	-	-	-	-
321	A54	3,610	3,730	7,340	330	11:00	300	14:00	230	11:00	360	17:00
325	A29	-	-	-	-	-	-	-	-	-	-	-
331	B64	2,000	1,900	3,900	140	08:00	190	17:00	130	08:00	190	17:00
332	A2	1,390	1,350	2,740	100	11:00	140	16:00	100	07:00	120	16:00
353	A515	-	-	-	-	-	-	-	-	-	-	-
376	A2	8,330	8,350	16,680	660	08:00	750	17:00	650	08:00	720	16:00
391	A5	8,070	8,130	16,200	780	08:00	580	14:00	480	11:00	790	17:00
392	A2	12,480	-	12,480	920	08:00	1,040	15:00	-	-	-	-
405	A1	11,370	11,880	23,250	1,100	08:00	860	17:00	680	11:00	1,210	17:00
410	A1	-	-	-	-	-	-	-	-	-	-	-
418	A28	5,570	5,410	10,980	450	08:00	490	17:00	420	08:00	480	17:00
419	A1	12,460	12,480	24,940	1,220	08:00	1,010	17:00	810	08:00	1,200	17:00
421	A2	7,780	-	7,780	780	08:00	510	14:00	-	-	-	-
442	A3	1,910	1,910	3,820	150	08:00	160	17:00	130	08:00	170	17:00
443	A2	-	-	-	-	-	-	-	-	-	-	-
444	A20	3,720	3,610	7,330	210	11:00	460	17:00	470	07:00	240	12:00
502	A2	17,080	17,330	34,410	1,820	08:00	1,180	16:00	990	11:00	1,890	17:00
507	A21	10,820	10,260	21,080	750	11:00	880	16:00	820	08:00	820	16:00
508	A48	-	-	-	-	-	-	-	-	-	-	-
510	A2	2,580	2,530	5,110	190	08:00	230	15:00	170	11:00	240	16:00

Table 5 – 5 day Directional Flow Information												
C P No.	ROUTE No.	PEAK HOUR FLOW Weekday										
		24HR Weekday			CHANNEL 1				CHANNEL 2			
		CH. 1	CH. 2	TOTAL	AM	Start	PM	Start	AM	Start	PM	Start
512	A22	4,800	4,660	9,460	320	11:00	520	16:00	430	08:00	370	16:00
513	A7	6,160	6,370	12,530	520	08:00	570	17:00	470	08:00	530	16:00
520	M1	-	-	-	-	-	-	-	-	-	-	-
522	A1	-	-	-	-	-	-	-	-	-	-	-
532	C297	1,860	1,760	3,620	270	08:00	140	14:00	110	11:00	210	17:00
536	A1	10,410	10,730	21,140	1,090	08:00	770	17:00	610	11:00	1,170	17:00
610	A5	6,910	6,930	13,840	580	08:00	670	17:00	460	07:00	560	17:00
612	A34	4,530	4,510	9,040	350	08:00	370	17:00	320	08:00	390	17:00
615	A4	1,890	1,890	3,780	180	08:00	150	14:00	120	11:00	200	17:00
617	A32	8,490	8,570	17,060	790	08:00	720	16:00	720	08:00	780	17:00
629	A4	5,900	5,860	11,760	600	08:00	420	14:00	360	11:00	610	17:00
632	B52	990	970	1,960	70	08:00	80	17:00	70	11:00	90	17:00
645	A5	-	-	-	-	-	-	-	-	-	-	-
648	A5	-	-	-	-	-	-	-	-	-	-	-
660	A5	7,980	8,910	16,890	620	08:00	670	17:00	580	07:00	730	17:00
665	A32	-	-	-	-	-	-	-	-	-	-	-
670	A3	-	-	-	-	-	-	-	-	-	-	-
674	A47	1,140	1,100	2,240	80	11:00	90	13:00	70	11:00	110	16:00
675	A5	4,330	4,310	8,640	270	08:00	390	17:00	300	08:00	320	17:00
789	A52	2,130	2,070	4,200	270	08:00	200	17:00	130	08:00	240	16:00
793	A2	14,190	13,830	28,020	1,180	08:00	1,030	15:00	820	11:00	1,290	17:00
794	A1	6,150	5,730	11,880	450	08:00	460	14:00	350	11:00	510	17:00
797	A52	5,220	4,760	9,980	550	08:00	470	17:00	290	08:00	460	16:00
799	A52	9,840	9,530	19,370	750	08:00	680	17:00	540	08:00	820	17:00
800	A24	11,810	12,090	23,900	840	08:00	860	14:00	770	11:00	970	16:00
907	A2	13,830	-	13,830	1,470	08:00	900	16:00	-	-	-	-
908	A2	-	-	-	-	-	-	-	-	-	-	-
910	A2	17,430	-	17,430	1,710	08:00	1,250	16:00	-	-	-	-
918	A20	12,630	-	12,630	850	08:00	870	17:00	-	-	-	-
921	A20	13,030	-	13,030	930	07:00	820	17:00	-	-	-	-
922	A55	14,650	15,370	30,020	1,200	08:00	1,230	16:00	1,190	08:00	1,280	17:00
923	A6	10,410	10,200	20,610	680	08:00	1,220	16:00	1,130	07:00	710	17:00
924	A6	10,140	10,120	20,260	730	08:00	1,040	16:00	890	07:00	740	16:00

PART 2

VARIATIONS IN TRAFFIC FLOW

General information relating to Part 2 - Variations in Traffic Flow

2.1 Tables 6 and 7 provide information on changes in recorded traffic flows over recent years. Table 6 gives the Annual Average Daily Traffic (AADT) (7 day) figures from 2011 to 2021. Table 7 includes percentage changes in traffic volumes (7 day) between 2017 and 2021.

2.2 The following are points of clarification regarding Tables 6 and 7:

- (a) CP 123 – Moneymore Road, Magherafelt: drop in traffic flow due to the opening of the Magherafelt By-Pass in 2017.
- (b) CP 128 – Castledawson – Magherafelt (South West of Bowmans Road): drop in traffic flow due to the opening of the Magherafelt By-Pass in 2017.
- (c) CP 135 – Larne to Ballynure, at Craiginorne: drop in traffic flow due to the opening of the new section of A8 in 2015.
- (d) CP 204 – Greencastle (Junction 2) – Sandyknowes (Junction 4): from 2017 onwards this site has been split into 2 separate sites covering each of the 2 channels, (i.e. CP 204_1 – From Belfast and CP 204_2 – To Belfast). The historic data in Tables 6 and 7 have been amended accordingly.
- (e) CP 392 – Duke Street, Londonderry: from 2017 onwards this site only records data in one direction, (i.e. To Limavady). The historic data in Tables 6 and 7 have been amended accordingly.
- (f) All other cells within Tables 6 and 7 that are marked “-” means that either the data was considered unreliable or no information was available at that site.

2.3 The changes in traffic flows between 2020 and 2021 for the various classes of road are shown in Table 8.

2.4 It should be noted that, due to the Covid-19 pandemic, traffic figures are generally higher in 2021 compared to 2020 but lower when compared to 2019 and before. The 5-day and 7-day AADT peak hour flows contained within this report can therefore not be considered as representative of a typical year.

Table 6 - Annual Average Daily Traffic (7 day) from 2011 - 2021

This table contains the Annual Average Daily Traffic flows (7 day) for each site for each year. The sites are listed in order of Census Point Number.

Table 6 - 7 Day (AADT)												
C P No.	ROUTE No.	2011	2012	2013	2014	2015	2016	2017	2018	2019	2020	2021
101	B95	-	-	7,700	8,060	8,500	9,040	-	-	-	4,910	-
102	A6	-	-	-	18,660	19,310	19,960	20,270	-	-	1,410	1,580
109	A26	11,230	11,400	11,670	11,870	11,930	13,070	13,500	-	-	-	-
110	M2	37,510	37,600	37,960	39,160	-	-	-	43,050	43,310	35,220	38,240
111	M22	19,380	19,260	19,490	19,900	-	-	-	20,900	20,970	17,770	20,160
117	A2	-	7,200	7,050	7,260	7,300	7,020	7,320	7,410	7,120	6,690	8,200
119	A2	2,840	2,890	3,240	3,340	3,140	3,130	3,270	3,090	2,880	2,700	-
122	A6	13,250	12,850	13,100	13,400	14,040	14,780	15,340	14,930	14,970	11,990	14,210
123	A31	10,550	10,550	10,520	10,690	11,230	11,350	7,080	7,020	7,180	5,830	6,550
128	A31	17,910	15,320	-	14,690	15,520	15,420	11,550	11,280	10,800	9,090	11,190
131	A36	-	-	4,800	5,410	5,420	5,540	5,690	5,450	5,660	4,340	5,180
132	M2	40,410	40,360	40,620	41,640	-	-	-	45,940	46,350	37,850	41,890
135	A8	13,430	12,880	12,980	12,280	1,780	1,820	1,810	1,840	1,840	1,570	1,700
149	A6	3,560	-	3,500	4,020	3,870	3,860	3,910	4,110	-	-	-
151	A6	-	-	14,990	14,950	15,260	16,070	16,740	16,280	-	-	-
159	B39	2,580	2,530	2,550	2,630	2,700	2,750	2,820	2,960	2,990	2,390	2,550
201	M1	79,430	81,240	82,740	85,800	88,990	90,590	91,610	91,300	92,140	54,960	59,170
202	M2	48,930	48,750	47,390	46,440	49,650	49,980	49,970	49,580	50,150	40,570	43,810
203	M2	47,810	47,720	48,640	49,530	50,870	51,970	51,900	51,560	52,130	41,210	44,310
204_1	M2	31,690	31,820	32,080	32,730	34,050	34,980	35,330	35,590	35,770	28,330	30,720
204_2	M2	32,020	32,030	32,250	32,730	33,340	34,480	34,890	35,100	35,610	28,710	31,460
205	M2	42,610	42,700	42,960	43,790	46,390	48,010	48,610	48,690	49,460	38,230	42,960
206	M5	32,010	31,760	31,480	31,860	32,370	33,090	32,730	32,590	32,810	26,990	28,920
207	A8	14,990	14,510	14,540	14,770	15,640	15,300	15,530	15,820	16,160	13,780	14,760
209	A2	-	-	56,210	58,050	60,170	59,900	58,620	59,430	59,440	39,900	-
212	A8	-	16,950	17,820	17,460	17,770	18,200	-	-	-	16,050	16,820
213	A12	85,600	87,860	89,960	92,220	95,810	97,120	97,160	96,420	98,010	58,460	61,930
221	A55	-	-	35,050	34,310	34,050	34,010	33,390	32,440	33,510	24,070	24,460
227	M1	61,390	62,690	62,660	65,000	67,620	69,250	70,500	70,590	71,840	38,650	42,450
230	M1	18,520	19,000	19,370	20,010	20,500	20,850	20,750	20,600	20,710	18,150	18,810
231	M1	16,960	17,260	17,540	18,200	18,600	18,670	19,030	18,690	19,160	16,090	17,340
234	B101	7,480	7,440	7,250	7,630	7,790	8,090	8,300	8,270	8,350	5,820	7,060
235	A3	11,480	11,300	-	12,080	11,860	11,600	12,020	11,960	11,910	9,730	10,840
290	A12	36,090	36,850	37,640	38,470	39,810	37,340	36,630	40,730	41,340	35,760	38,220
291	A12	41,050	41,890	42,440	43,570	44,790	45,620	45,990	46,130	45,880	40,830	43,150
306	A6	14,210	14,440	14,590	14,710	15,310	16,100	16,080	16,050	16,230	12,310	14,490
308	A29	15,490	16,740	16,330	15,900	16,420	17,100	16,930	-	-	14,700	16,400
309	A29	5,170	5,230	4,910	4,960	5,260	5,630	5,610	5,600	5,720	4,760	5,510
310	A26	16,000	-	16,380	16,260	16,300	16,150	16,950	17,150	17,990	12,950	16,100

Table 6 - 7 Day (AADT)

C P No.	ROUTE No.	2011	2012	2013	2014	2015	2016	2017	2018	2019	2020	2021
311	A2	6,950	7,080	7,670	7,490	7,560	8,280	8,050	8,330	-	6,440	7,410
312	A2	-	6,490	5,150	5,870	6,320	7,210	-	-	-	6,460	-
315	B62	7,240	7,840	7,040	7,560	7,480	8,310	8,180	7,630	-	7,430	8,060
318	A44	6,210	6,240	5,600	6,390	6,390	7,050	6,390	-	-	-	-
321	A54	6,090	6,380	-	5,990	6,290	6,320	6,970	6,950	7,130	6,070	7,050
325	A29	6,090	6,110	6,360	6,350	6,300	6,830	6,990	-	-	-	-
331	B64	3,270	3,280	3,210	3,560	3,490	3,790	3,780	3,710	3,790	3,230	3,620
332	A2	2,520	2,430	2,040	2,120	2,360	2,140	-	-	-	2,680	3,020
353	A515	30,800	31,970	31,670	30,090	-	-	34,670	-	-	-	-
376	A2	15,160	15,320	15,170	-	15,640	16,760	16,550	-	-	13,490	15,680
391	A5	-	-	16,410	15,510	16,700	17,240	16,920	16,960	17,050	-	15,220
392	A2	-	-	-	-	13,730	13,990	14,130	14,260	14,440	6,930	11,390
405	A1	17,360	18,840	20,260	20,210	21,960	23,440	25,070	26,600	26,600	19,190	21,080
410	A1	-	-	27,110	28,150	28,980	30,570	31,490	31,540	32,520	23,680	-
418	A28	9,460	9,420	9,710	9,750	10,180	10,090	10,470	10,570	-	-	10,180
419	A1	21,650	22,230	22,530	23,820	25,280	26,250	27,340	28,560	28,600	20,640	22,810
421	A2	-	-	-	-	-	-	-	-	-	-	7,490
442	A3	-	-	4,170	3,530	3,770	3,830	3,730	3,800	3,750	3,200	3,600
443	A2	11,600	-	11,460	12,200	12,270	11,920	12,220	12,090	12,260	9,650	-
444	A20	-	6,940	-	7,280	7,180	7,310	7,590	7,500	7,570	6,170	6,900
502	A2	35,580	-	-	35,010	36,590	36,350	36,330	35,970	36,280	27,470	32,260
507	A21	20,070	-	20,340	20,620	20,980	21,630	21,800	21,820	21,570	17,730	19,710
508	A48	10,210	10,100	10,120	10,460	10,500	10,680	10,540	10,610	10,850	9,190	-
510	A2	4,580	4,260	4,030	4,240	4,620	4,420	4,910	4,900	4,910	4,540	5,170
512	A22	8,760	8,730	8,240	9,090	9,390	9,200	9,660	9,750	9,760	8,010	8,880
513	A7	11,210	11,410	11,840	11,620	11,630	11,860	11,670	-	12,270	10,210	11,590
520	M1	51,710	52,530	52,320	53,190	54,920	56,210	58,920	59,410	60,830	43,740	-
522	A1	39,200	40,980	-	39,780	41,820	40,100	42,700	-	-	-	-
532	C297	3,240	3,080	3,180	3,440	3,530	3,630	3,720	3,440	3,820	2,920	3,280
536	A1	-	-	-	17,940	19,040	18,610	22,200	22,060	23,370	16,410	19,460
610	A5	11,880	11,870	12,150	12,770	12,840	12,440	13,870	14,330	14,520	10,980	12,940
612	A34	8,430	8,530	8,420	8,630	8,670	8,220	8,910	8,270	8,180	7,230	8,290
615	A4	4,110	3,920	3,880	4,000	3,730	3,840	3,940	3,930	4,060	3,170	3,640
617	A32	13,850	14,770	15,650	16,370	16,240	15,680	16,830	16,760	17,060	13,850	15,620
629	A4	11,630	-	-	11,460	11,550	11,280	12,240	11,790	11,630	9,670	11,100
632	B52	1,960	1,910	1,770	1,930	1,910	1,810	2,060	2,050	2,100	1,730	1,910
645	A5	21,210	21,170	21,130	21,640	22,650	21,990	23,030	23,700	-	-	-
648	A5	14,260	14,270	15,250	14,510	14,530	14,890	14,600	14,990	15,520	11,890	-
660	A5	15,310	15,450	15,060	15,490	15,900	15,500	16,790	17,210	17,440	13,640	15,770
665	A32	6,530	6,340	6,580	6,770	6,810	6,990	7,160	7,230	7,280	-	-
670	A3	4,310	4,510	4,500	4,450	4,400	4,310	4,680	4,680	4,770	3,830	-
674	A47	2,310	2,290	2,270	2,350	2,440	1,940	2,460	2,520	2,510	1,960	2,270
675	A5	7,330	7,100	7,670	7,820	8,170	8,120	8,820	9,060	9,080	7,110	8,080
789	A52	3,690	3,840	3,750	4,400	4,410	4,320	4,840	4,990	4,970	3,570	3,870
793	A2	-	-	-	26,790	26,320	27,380	29,210	29,140	28,830	22,900	26,120

Table 6 - 7 Day (AADT)

C P No.	ROUTE No.	2011	2012	2013	2014	2015	2016	2017	2018	2019	2020	2021
794	A1	-	-	14,020	16,910	17,670	17,470	16,900	16,440	16,170	12,750	11,050
797	A52	8,770	9,030	8,360	9,690	9,780	10,820	10,410	10,600	10,590	8,300	9,170
799	A52	-	19,440	19,240	19,460	19,300	18,730	19,580	19,490	19,650	16,950	18,370
800	A24	-	-	25,200	26,360	27,380	26,400	26,350	25,910	25,940	20,430	22,800
907	A2	14,240	13,990	13,800	13,960	14,510	14,760	14,590	14,480	14,560	11,140	12,850
908	A2	16,430	16,070	16,070	15,980	16,640	16,990	16,930	16,760	16,750	-	-
910	A2	17,620	17,110	17,290	17,570	18,250	18,450	18,490	18,140	18,150	13,780	16,400
918	A20	15,850	15,750	15,990	15,210	15,710	15,840	15,220	-	-	11,040	12,020
921	A20	16,360	16,340	16,620	16,160	16,610	16,850	16,190	-	-	11,390	12,390
922	A55	34,590	34,240	35,030	33,800	34,760	34,460	34,290	32,820	32,990	25,040	27,860
923	A6	-	-	-	-	-	-	-	-	20,660	14,480	18,630
924	A6	-	-	-	-	-	-	-	-	-	-	18,960

Table 7 – Yearly variations in AADT (7 day) from 2017 - 2021

This table contains the Annual Average Daily Traffic flows (7 day) for each site for each year. The variation between each year for each site is given as a percentage of the previous year's value.

The sites are listed in order of Census Point Number for ease of reference.

Table 7 – Yearly variations in AADT (7 day) from 2017 - 2021												
C P No.	ROUTE No.	Location	ANNUAL AVERAGE DAILY TRAFFIC (AADT)									
			2017	% + or -	2018	% + or -	2019	% + or -	2020	% + or -	2021	
101	B95	Antrim – M2, at Greystone Road	-	-	-	-	-	-	-	4,910	-	-
102	A6	Toome - Randalstown, at Drumbeg	20,270	-	-	-	-	-	-	1,410	12.06	1,580
109	A26	Nutts Corner - Moira, at Nutts Corner	13,500	-	-	-	-	-	-	-	-	-
110	M2	Rathbeg (Junction 6) – Dunsilly (Junction 1 on M22)	-	-	43,050	0.60	43,310	-18.68	35,220	8.57	38,240	
111	M22	Dunsilly (Junction 1) – Ballygrooby (Junction 2)	-	-	20,900	0.33	20,970	-15.26	17,770	13.45	20,160	
117	A2	Whitehead - Carrickfergus	7,320	1.23	7,410	-3.91	7,120	-6.04	6,690	22.57	8,200	
119	A2	Larne - Ballygalley, at Blackcave Tunnel	3,270	-5.50	3,090	-6.80	2,880	-6.25	2,700	-	-	
122	A6	Castledawson - Dungiven (North West of A31 near Roundabout)	15,340	-2.67	14,930	0.27	14,970	-19.91	11,990	18.52	14,210	
123	A31	Moneymore Road, Magherafelt	7,080	-0.85	7,020	2.28	7,180	-18.80	5,830	12.35	6,550	
128	A31	Castledawson - Magherafelt (South West of Bowmans Road)	11,550	-2.34	11,280	-4.26	10,800	-15.83	9,090	23.10	11,190	
131	A36	Ballymena - Larne, at Moorfields	5,690	-4.22	5,450	3.85	5,660	-23.32	4,340	19.35	5,180	
132	M2	Rathbeg (Junction 6) – Templepatrick (Junction 5)	-	-	45,940	0.89	46,350	-18.34	37,850	10.67	41,890	
135	A8	Larne - Ballynure, at Craiginorne	1,810	1.66	1,840	0.00	1,840	-14.67	1,570	8.28	1,700	
149	A6	Belfast Road, Mallusk	3,910	5.12	4,110	-	-	-	-	-	-	
151	A6	Between Templepatrick Roundabout & Kilmakee Roundabout	16,740	-2.75	16,280	-	-	-	-	-	-	
159	B39	Seven Mile Straight, Ballyrobin	2,820	4.96	2,960	1.01	2,990	-20.07	2,390	6.69	2,550	

Table 7 – Yearly variations in AADT (7 day) from 2017 - 2021

C P No.	ROUTE No.	Location	ANNUAL AVERAGE DAILY TRAFFIC (AADT)								
			2017	% + or -	2018	% + or -	2019	% + or -	2020	% + or -	2021
201	M1	Broadway (Junction 1) - Stockman's Lane (Junction 2)	91,610	-0.34	91,300	0.92	92,140	-40.35	54,960	7.66	59,170
202	M2	Fortwilliam Interchange – Outbound (Junction 1)	49,970	-0.78	49,580	1.15	50,150	-19.10	40,570	7.99	43,810
203	M2	Fortwilliam Interchange – Inbound (Junction 1)	51,900	-0.66	51,560	1.11	52,130	-20.95	41,210	7.52	44,310
204_1	M2	Greencastle (Junction 2) – Sandyknowes (Junction 4) (From Belfast)	35,330	0.74	35,590	0.51	35,770	-20.80	28,330	8.44	30,720
204_2	M2	Greencastle (Junction 2) – Sandyknowes (Junction 4) (To Belfast)	34,890	0.60	35,100	1.45	35,610	-19.38	28,710	9.58	31,460
205	M2	Sandyknowes (Junction 4) – Templepatrick (Junction 5)	48,610	0.16	48,690	1.58	49,460	-22.71	38,230	12.37	42,960
206	M5	Greencastle (Junction 2) - Whiteabbey	32,730	-0.43	32,590	0.68	32,810	-17.74	26,990	7.15	28,920
207	A8	Sandyknowes (Junction 4) – Corr's Corner	15,530	1.87	15,820	2.15	16,160	-14.73	13,780	7.11	14,760
209	A2	Sydenham By-Pass, at George Best Belfast City Airport	58,620	1.38	59,430	0.02	59,440	-32.87	39,900	-	-
212	A8	North of Corr's Corner, on dual carriageway	-	-	-	-	-	-	16,050	4.80	16,820
213	A12	Westlink, Belfast, South of Roden Street	97,160	-0.76	96,420	1.65	98,010	-40.35	58,460	5.94	61,930
221	A55	Upper Knockbreda Road, Belfast	33,390	-2.85	32,440	3.30	33,510	-28.17	24,070	1.62	24,460
227	M1	Stockman's Lane Junction (above roundabout)	70,500	0.13	70,590	1.77	71,840	-46.20	38,650	9.83	42,450
230	M1	Blacks Road on – slip (Junction 3)	20,750	-0.72	20,600	0.53	20,710	-12.36	18,150	3.64	18,810
231	M1	Blacks Road off – slip (Junction 3)	19,030	-1.79	18,690	2.51	19,160	-16.02	16,090	7.77	17,340
234	B101	Pond Park Road, Lisburn	8,300	-0.36	8,270	0.97	8,350	-30.30	5,820	21.31	7,060
235	A3	Moir Road, Lisburn, West of Lissue Industrial Estate	12,020	-0.50	11,960	-0.42	11,910	-18.30	9,730	11.41	10,840
290	A12	Westlink, Clifton Street, towards M1	36,630	11.19	40,730	1.50	41,340	-13.50	35,760	6.88	38,220
291	A12	Westlink, Clifton Street, towards M2	45,990	0.30	46,130	-0.54	45,880	-11.01	40,830	5.68	43,150
306	A6	Dungiven - Londonderry, East of B74	16,080	-0.19	16,050	1.12	16,230	-24.15	12,310	17.71	14,490
308	A29	Coleraine - Limavady, at Fernlester	16,930	-	-	-	-	-	14,700	11.56	16,400

Table 7 – Yearly variations in AADT (7 day) from 2017 - 2021

C P No.	ROUTE No.	Location	ANNUAL AVERAGE DAILY TRAFFIC (AADT)								
			2017	% + or -	2018	% + or -	2019	% + or -	2020	% + or -	2021
309	A29	Coleraine - Garvagh, South of B66	5,610	-0.18	5,600	2.14	5,720	-16.78	4,760	15.76	5,510
310	A26	Coleraine - Ballymoney, South East of Ring Road	16,950	1.18	17,150	4.90	17,990	-28.02	12,950	24.32	16,100
311	A2	Coleraine - Portstewart, North of B185	8,050	3.48	8,330	-	-	-	6,440	15.06	7,410
312	A2	Portrush – Portstewart, at Portrush	-	-	-	-	-	-	6,460	-	-
315	B62	Ballymoney - Portrush, North of A26	8,180	-6.72	7,630	-	-	-	7,430	8.48	8,060
318	A44	Ballycastle - Arroy, East of B67	6,390	-	-	-	-	-	-	-	-
321	A54	Coleraine - Kilrea, South of A29	6,970	-0.29	6,950	2.59	7,130	-14.87	6,070	16.14	7,050
325	A29	Coleraine Ring Road, between A29 - B185	6,990	-	-	-	-	-	-	-	-
331	B64	Dungiven – Garvagh, at Dungiven	3,780	-1.85	3,710	2.16	3,790	-14.78	3,230	12.07	3,620
332	A2	Limavady – Magilligan, North of B69	-	-	-	-	-	-	2,680	12.69	3,020
353	A515	Foyle Bridge, Londonderry	34,670	-	-	-	-	-	-	-	-
376	A2	A2 Ballykelly Road, Limavady	16,550	-	-	-	-	-	13,490	16.23	15,680
391	A5	Victoria Road, Londonderry, at Bolies	16,920	0.24	16,960	0.53	17,050	-	-	-	15,220
392	A2	Duke Street, Londonderry	14,130	0.92	14,260	1.26	14,440	-52.01	6,930	64.36	11,390
405	A1	Dublin Road, Newry	25,070	6.10	26,600	0.00	26,600	-27.86	19,190	9.85	21,080
410	A1	Dromore – Banbridge, South of Old Banbridge Road	31,490	0.16	31,540	3.11	32,520	-27.18	23,680	-	-
418	A28	Armagh - Newry, at Markethill	10,470	0.96	10,570	-	-	-	-	-	10,180
419	A1	Loughbrickland – Newry, North of Beechill Road	27,340	4.46	28,560	0.14	28,600	-27.83	20,640	10.51	22,810
421	A2	Warrenpoint Road, Newry	-	-	-	-	-	-	-	-	7,490
442	A3	Monaghan Road, Middletown, Co Armagh	3,730	1.88	3,800	-1.32	3,750	-14.67	3,200	12.50	3,600
443	A2	Rostrevor Road, Warrenpoint, Co. Down	12,220	-1.06	12,090	1.41	12,260	-21.29	9,650	-	-

Table 7 – Yearly variations in AADT (7 day) from 2017 - 2021

C P No.	ROUTE No.	Location	ANNUAL AVERAGE DAILY TRAFFIC (AADT)								
			2017	% + or -	2018	% + or -	2019	% + or -	2020	% + or -	2021
444	A20	Portaferry Road, Kircubbin, Co. Down	7,590	-1.19	7,500	0.93	7,570	-18.49	6,170	11.83	6,900
502	A2	Belfast - Bangor, at Cultra, East of Folk Museum	36,330	-0.99	35,970	0.86	36,280	-24.28	27,470	17.44	32,260
507	A21	Bangor Road, Newtownards	21,800	0.09	21,820	-1.15	21,570	-17.80	17,730	11.17	19,710
508	A48	Donagadee Road, Newtownards	10,540	0.66	10,610	2.26	10,850	-15.30	9,190	-	-
510	A2	Donaghadee - Millisle, at Ballyvester	4,910	-0.20	4,900	0.20	4,910	-7.54	4,540	13.88	5,170
512	A22	Comber - Killyleagh, at Comber	9,660	0.93	9,750	0.10	9,760	-17.93	8,010	10.86	8,880
513	A7	Belfast Road, Downpatrick, at Quoile	11,670	-	-	-	12,270	-16.79	10,210	13.52	11,590
520	M1	Blacks Road (Junction 3) - Saintfield Road (Junction 6)	58,920	0.83	59,410	2.39	60,830	-28.09	43,740	-	-
522	A1	Lisburn - Hillsborough (at Harry's Road)	42,700	-	-	-	-	-	-	-	-
532	C297	Ballynahinch Road, Lisburn	3,720	-7.53	3,440	11.05	3,820	-23.56	2,920	12.33	3,280
536	A1	A1 Newry, North of A27 Junction	22,200	-0.63	22,060	5.94	23,370	-29.78	16,410	18.59	19,460
610	A5	Omagh – Ballygawley, South of B122 (past junction of U1306)	13,870	3.32	14,330	1.33	14,520	-24.38	10,980	17.85	12,940
612	A34	Lisnaskea - Maguiresbridge (Lisnagole Road near St Mary's Primary School)	8,910	-7.18	8,270	-1.09	8,180	-11.61	7,230	14.66	8,290
615	A4	Enniskillen - Belcoo (East of Letterbreen near Moybrone/ Station Road Cross Roads)	3,940	-0.25	3,930	3.31	4,060	-21.92	3,170	14.83	3,640
617	A32	Enniskillen – Irvinestown (North of Cherrymount Roundabout)	16,830	-0.42	16,760	1.79	17,060	-18.82	13,850	12.78	15,620
629	A4	Enniskillen - Fivemiletown (West of B514 at Cultiagh)	12,240	-3.68	11,790	-1.36	11,630	-16.85	9,670	14.79	11,100
632	B52	Garrison - Belleek (South of Farancassidy Cross Roads at Brollagh School)	2,060	-0.49	2,050	2.44	2,100	-17.62	1,730	10.40	1,910
645	A5	Omagh By-Pass, at footbridge	23,030	2.91	23,700	-	-	-	-	-	-
648	A5	Strabane By-Pass (Barnhill Road, West of Derry Road)	14,600	2.67	14,990	3.54	15,520	-23.39	11,890	-	-
660	A5	Omagh – Ballygawley, South of Crevenagh Road Roundabout	16,790	2.50	17,210	1.34	17,440	-21.79	13,640	15.62	15,770

Table 7 – Yearly variations in AADT (7 day) from 2017 - 2021

C P No.	ROUTE No.	Location	ANNUAL AVERAGE DAILY TRAFFIC (AADT)								
			2017	% + or -	2018	% + or -	2019	% + or -	2020	% + or -	2021
665	A32	Enniskillen Road, Irvinestown	7,160	0.98	7,230	0.69	7,280	-	-	-	-
670	A3	Clones Road, Cavan side of B533	4,680	0.00	4,680	1.92	4,770	-19.71	3,830	-	-
674	A47	Boa Island Road, Belleek	2,460	2.44	2,520	-0.40	2,510	-21.91	1,960	15.82	2,270
675	A5	A5 Tullyvar Road, Ballygawley	8,820	2.72	9,060	0.22	9,080	-21.70	7,110	13.64	8,080
789	A52	Ballyutoag Road, Co. Antrim	4,840	3.10	4,990	-0.40	4,970	-28.17	3,570	8.40	3,870
793	A2	Shore Road South of Jordanstown Road	29,210	-0.24	29,140	-1.06	28,830	-20.57	22,900	14.06	26,120
794	A1	Lisburn Road at Dunluce Avenue	16,900	-2.72	16,440	-1.64	16,170	-21.15	12,750	-13.33	11,050
797	A52	Crumlin Road, Belfast side of Horseshoe bend	10,410	1.83	10,600	-0.09	10,590	-21.62	8,300	10.48	9,170
799	A52	Crumlin Road at Ingledene Park	19,580	-0.46	19,490	0.82	19,650	-13.74	16,950	8.38	18,370
800	A24	Ormeau Road at Knockbreda Park	26,350	-1.67	25,910	0.12	25,940	-21.24	20,430	11.60	22,800
907	A2	Belfast Road, Bangor, Bangor side of Ballyrobert Road Junction	14,590	-0.75	14,480	0.55	14,560	-23.49	11,140	15.35	12,850
908	A2	Belfast Road, Bangor, Belfast side of Ballyrobert Road Junction	16,930	-1.00	16,760	-0.06	16,750	-	-	-	-
910	A2	Bangor Road Cultra, before Whinney Hill	18,490	-1.89	18,140	0.06	18,150	-24.08	13,780	19.01	16,400
918	A20	Upper Newtownards Road, Belfast, at bus-stop opposite Summerhill Avenue (Outbound)	15,220	-	-	-	-	-	11,040	8.88	12,020
921	A20	Upper Newtownards Road, Belfast, at Stormont entrance (Inbound)	16,190	-	-	-	-	-	11,390	8.78	12,390
922	A55	Knock Road, Castlereagh, at Shandon Park	34,290	-4.29	32,820	0.52	32,990	-24.10	25,040	11.26	27,860
923	A6	Toome to Randalstown	-	-	-	-	20,660	-29.91	14,480	28.66	18,630
924	A6	Toome to Randalstown (2)	-	-	-	-	-	-	-	-	18,960

Table 8 - Variation In Traffic Flow (7 day) between 2020 and 2021

The change in traffic flow (7 day) 2020 – 2021 has been calculated for all sites and listed by road classification as shown in the table below. Route A12 (Westlink) has been included with the motorway sites as it connects two motorways. The following table shows the findings.

Table 8		
Route type	% Change 2020 – 2021	No. of comparable sites
Motorways (incl. A12 Westlink)	8.20	17
A Class routes	13.45	51
B Class routes	14.96	4
C Class and Unclassified routes	12.33	1
Overall Total	10.90	73

The information contained in this table is based on the **best available** data gathered during the course of the year.

It should be noted that, due to the ongoing Covid-19 pandemic, traffic figures in 2021 are generally lower than a typical year but higher than 2020. The ‘% Change’ in traffic flows can therefore not be considered as representative of a typical year.

APPENDIX A

Location of Historic Counter Sites

Table 9 - Location of Historic Counter Sites (listed by Road Number)

This table is included as a “location finder” for counter sites which used to be operational but were decommissioned prior to 2017. The most recent data for these sites can be found in the 2016 Traffic and Travel Information Report, (see link below).

<https://www.infrastructure-ni.gov.uk/publications/traffic-and-travel-information-incorporating-annual-traffic-census-and-variations>

The sites are listed by route number order, (i.e. the road classification number).

Route	CP No	Divn.	Location	Channel 1	Channel 2	Easting	Northing
A1	208	East	Lisburn Road, Belfast, at King's Hall	To Belfast	From Belfast	331477	370792
A1	411	South	Banbridge By-Pass, North of Old Manse Road	To Dromore	To Newry	314412	345867
A1	434	South	Newry – Dundalk, North of Border	To Newry	To Border	307448	319598
A1	437	South	Newry By-Pass (Stage 1)	To Border	To Belfast	308386	328707
A1	438	South	Newry By-Pass (Stage 2)	To Border	To Belfast	307509	328004
A1	439	South	Newry By-Pass (Stage 3)	To Belfast	To Border	307079	325875
A1	446	South	A1-N1 near border with Co Louth	Northbound	Southbound	307179	320195
A1	524	East	Belfast - Lisburn, at Derriaghly	To Belfast	From Belfast	328013	367446
A1	525	East	Belfast - Lisburn, at Lambeg	To Belfast	From Belfast	327589	366760
A1	530	East	Hillsborough By-Pass, North of Moira Road	To Lisburn	To Dromore	323856	359314
A2	118	East	Carrickfergus - Belfast	To Belfast	To Carrickfergus	339376	386417
A2	210	East	Shore Road, Belfast, at Shore Crescent	To Belfast	From Belfast	334144	378825
A2	301	North	Limavady - Londonderry, at Greysteel	To Londonderry	To Limavady	258305	421443
A2	302	North	Limavady - Londonderry, at Roe Bridge	To Limavady	To Ballykelly	266711	422932
A2	305	North	Limavady - Magilligan, South of B201	To Limavady	To Magilligan	268337	424369

Traffic and Travel Information 2021

Route	CP No	Divn.	Location	Channel 1	Channel 2	Easting	Northing
A2	319	North	Cushendall - Cushendun, South of B92	To Cushendall	To Ballycastle	322713	430747
A2	327	North	Bushmills - Ballycastle, at Bushmills	To Bushmills	From Bushmills	294118	441241
A2	342	North	Dunluce Road, Portrush	To Portrush	From Portrush	288142	440137
A2	350	North	Craigavon Bridge, Londonderry (upper deck)	To City Centre	To Duke Street	243808	416030
A2	351	North	Craigavon Bridge (lower deck)	To Londonderry	From Londonderry	416204	243588
A2	354	North	Strand Road, Londonderry	To City Centre	To Foyle Bridge	243823	418546
A2	356	North	Queen's Quay, Londonderry	To City Centre	To Queen's Quay Roundabout	243489	417537
A2	368	North	Foyle Embankment, Between Foyle side and Bus Station	To Guildhall Roundabout	To Craigavon Bridge	243815	416567
A2	370	North	Culmore Road, Londonderry, at St.Peters Church	To City Centre	To Foyle Bridge	244496	419755
A2	371	North	Culmore Road, Londonderry, at Heathfield	To City Centre	To Culmore	244624	419887
A2	373	North	Limavady Road, Londonderry, at Gransha	To City Centre	To Limavady	246509	418492
A2	374	North	Limavady Road, Londonderry, at Caw Brae	To City Centre	To Caw Roundabout	245983	417907
A2	381	North	Buncrana Road, Londonderry, at Pennyburn	To City Centre	To Buncrana	243824	418701
A2	383	North	Buncrana Road, Londonderry, at Whitehouse	To City Centre	To Buncrana	241601	420426
A2	394	North	Limavady By-Pass, Limavady	To Coleraine	To Ballykelly	266699	423450
A2	422	South	Newcastle - Annalong, at Bloody Bridge	To Newcastle	To Annalong	338889	327195
A2	501	East	Hollywood By-Pass, East of Belfast Road	To Belfast	To Bangor	338994	377865
A2	505	East	Belfast - Bangor, at Springhill	To Bangor	To Belfast	348081	380297
A2	506	East	Bangor Ring Road, at Clandeboye	From Belfast	To Belfast Road	349205	380429
A2	516	South	Dundrum - Clough	To Clough	To Dundrum	340849	337000
A2	903	East	Belfast Road Bangor, at Coach Hill Bend	To Bangor	N/A	345787	380329
A2	905	East	Belfast Road Bangor, Before Springhill Junction	To Bangor	N/A	348488	380584

Traffic and Travel Information 2021

Route	CP No	Divn.	Location	Channel 1	Channel 2	Easting	Northing
A2	906	East	Belfast Road Bangor, Bangor side of Springhill	To Belfast	To Bangor	349038	380933
A2	915	East	Bangor Road, West of Ballymoney Road at Devil's Elbow	To Belfast	N/A	344028	381052
A3	401	South	Northway, Portadown, South of Seagoe Road link	To Portadown	From Portadown	301917	355096
A3	402	South	Portadown - Armagh, at Stonebridge	To Armagh	To Portadown	294869	349658
A3	407	South	Lake Road, Craigavon, East of Central Way	To Lurgan	To Portadown	304954	356828
A3	409	South	Magherlin - Moira	To Magheralin	To Moira	313854	359557
A3	415	South	Armagh Road, Portadown	To Portadown	To Armagh	299334	351675
A3	424	South	Armagh - Middleton, at Milford	To Armagh	To Border	285593	343478
A4	416	South	Portadown - Dungannon, at The Birches	To Portadown	To M1	295115	359769
A4	607	West	Ballygawley Road, West of Woodlough Road	To M1	To Ballygawley	273142	360492
A4	646	West	Enniskillen Throughpass (Wellington Road, West of Enniskillen Bridge)	To Ballygawley	To Border	223774	343917
A4	650	West	Dungannon (Woodlough Road East of Old English Road)	To Omagh	To Belfast	279594	359559
A4	662	West	Crossowen Road, near Augher, Co. Fermanagh	To Augher	To Clougher	255475	352857
A4	669	West	Enniskillen Road, Fivemiletown at lay-by	To Enniskillen	To Fivemiletown	243250	346958
A4	676	West	Annaghilla Road, between roundabout and U317	To Belfast	To Enniskillen	262579	356724
A4	677	West	New dual carriageway, Belfast bound, near lay-by west of Mullaghbane Road	To Belfast	To Enniskillen	273661	360000
A4	678	West	New dual carriageway, Belfast bound, at lay-by south west of Craveny Road	To Belfast	To Enniskillen	265408	357782
A5	390	North	Londonderry - Strabane, at New Buildings	To Strabane	To City Centre	240825	412268
A5	623	West	Sion Mills - Strabane, at Ballyfatten	To Sion Mills	To Strabane	233846	393990
A5	626	West	Omagh - Newtownstewart, at Conneywarren	To Omagh	To Newtownstewart	243567	374251
A5	644	West	Omagh Throughpass (West of Dublin Road at Academy)	To Enniskillen	To Ballygawley	245389	372344
A5	649	West	Omagh By-Pass, at Gortrush	To Londonderry	To Belfast	244028	373147

Traffic and Travel Information 2021

Route	CP No	Divn.	Location	Channel 1	Channel 2	Easting	Northing
A5	652	West	Aughnacloy - Monaghan (North of River Blackwater)	To Monaghan	To Aughnacloy	266566	350849
A5	653	West	Ballygawley - Omagh (North of Balygawley Roundabout)	From Omagh	To Omagh	262666	357244
A5	657	West	Newtownstewart By-Pass (West of Plumbridge Road, opposite lay-by)	To Omagh	To Strabane	240060	386303
A5	659	West	Strabane By-pass Stage 2	To Londonderry	From Londonderry	233647	397562
A5	663	West	Victoria Road, Strabane, Co. Tyrone	To Londonderry	To Strabane	237156	403240
A6	103	North	Randalstown Road, Antrim	To Antrim	To Randalstown	313595	387407
A6	106	North	Belfast Road, Antrim	To Antrim	To Templepatrick	317102	385429
A6	125	West	Castledawson - Dungiven, at Ranaghan	To Castledawson	To Dungiven	282500	400596
A6	133	West	Castledawson By - Pass, at Bridge over Moyola	To Londonderry	To Belfast	293792	392310
A6	150	West	Toome By - Pass, West of Bann Bridge	To Londonderry	From Castledawson	298437	391250
A6	157	North	Belmont Road, Muckamore	To Dublin Road	To Belfast Road	315909	385774
A6	211	East	Antrim Road, Belfast, at Zoo	To Belfast	From Belfast	333233	380501
A6	360	North	Dungiven Road, Londonderry, at Drumahoe East	To City Centre	To Dungiven	247746	413511
A6	362	North	Dungiven Road, Londonderry, at Altnagelvin Roundabout	To City Centre	To Drumahoe	245073	415727
A6	363	North	Dungiven Road, Londonderry, at Rosstown Roundabout	To City Centre	To Dungiven	244593	416516
A6	366	North	Claudy, Dungiven side of A6/B74 junction	To Londonderry	To Dungiven	256509	409178
A6	798	East	Antrim Road at Cavehill Road Junction	To City Centre	To Antrim	333325	376369
A7	537	South	Saintfield Road, Crossgar	To Crossgar	To Saintfield	344671	353300
A8	120	North	Larne - Ballynure, at Drumnahoe	To Larne	To Belfast	337247	400825
A8	233	East	Belfast Road, North of Coleman's Corner	To Belfast	From Belfast	331288	390001
A12	345	East	Westlink at Divis Street (To M2)	To M2	On Slip	333214	374401
A12	346	East	Westlink at Divis Street (To M1)	To M1	Off Slip	333226	374401
A20	216	East	Upper Newtownards Road, Belfast, at Quarry Inn	To Belfast	From Belfast	343728	374032

Traffic and Travel Information 2021

Route	CP No	Divn.	Location	Channel 1	Channel 2	Easting	Northing
A20	509	South	Portaferry Road, Newtownards	To Newtownards	To Portaferry	350096	373072
A20	796	East	Upper Newtownards Road	To City Centre	To Dundonald	337035	374047
A21	511	South	Newtownards Road, Comber	To Newtownards	To Comber	347594	369952
A22	217	East	Comber Road, Belfast, South East of New Line	To Belfast	To Comber	342520	372789
A23	218	East	Ballygowan Road, Belfast, at Roselawn	To Belfast	To Ballygowan	338808	370247
A23	792	East	Castlereagh Road South West of Orby Street	To Belfast City Centre	From Belfast	337201	372315
A24	515	South	Clough - Ballynahinch, at Castlenavan	To Ballynahinch	To Clough	340385	345934
A24	531	South	Belfast Road, Ballynahinch	To Belfast	From Belfast	336852	354542
A24	787	East	Belfast, Saintfield Road (near Knockbracken Road at KFC)	To Belfast	To Carryduff	336247	367000
A24	924	East	Ormeau Road at University Avenue	To Belfast City Centre	From Belfast	334342	372739
A25	423	South	Newry - Camlough, West of Camlough Road Roundabout at Egyptian Arch	To Newry	To Camlough	306976	327525
A25	441	South	Rathfriland Road, Co. Down	To Newry	To Rathfriland	312268	331560
A25	514	South	Downpatrick - Clough, at Tullymurry	To Downpatrick	To Clough	348323	344155
A25	518	South	Rathfriland Road, Castlewellan	To Castlewellan	To Rathfriland	331932	334955
A25	519	South	Castlewellan - Clough, at Magherasaul	To Clough	To Castlewellan	337472	338100
A26	104	North	Antrim - Ballymena, North of Dunsilly	To Ballymena	To Antrim	313671	390272
A26	105	North	Ballymena Road, Antrim	To Antrim	To Ballymena	313675	389702
A26	108	North	International Airport - Nutts Corner (North of A52 Nutts Corner Roundabout)	To International Airport	To Nutts Corner	318960	378770
A26	113	North	Ballymena - Ballymoney, North of M2	To Ballymena	To Ballymoney	308213	407721
A26	130	North	Ballymena - Larne, at Ballykeel	To Ballymena	To Larne	312126	401913
A26	153	North	Old Stone Road, Muckamore	To Killead	To Antrim	317153	382531
A26	316	North	Ballymoney By-Pass, East of Ballybogy Road	To Belfast	To Coleraine	294448	427008

Traffic and Travel Information 2021

Route	CP No	Divn.	Location	Channel 1	Channel 2	Easting	Northing
A26	317	North	Ballymoney - Ballymena, South East of Ballymoney	To Belfast	To Ballymoney	298043	424665
A26	412	South	Banbridge - Lurgan, North of Broken Bridge	To Banbridge	To Lurgan	311329	349478
A26	791	South	Moira Road, near Moira, Co. Down	Southbound	Northbound	316082	365308
A27	414	South	Tandragee - Portadown, South of B78	To Tandragee	To Portadown	300983	349600
A27	420	South	Armagh Road, Newry	To Newry	To Armagh	307838	327983
A28	655	West	Aughnacloy – Caledon (West of Glencrew Road)	To Caledon	To Aughnacloy	267648	351607
A29	124	West	Maghera Road, Tobermore	To Tobermore	To Maghera	283743	397619
A29	126	West	Maghera - Swatragh (at Grillagh Picnic Area, North of B75)	To Swatragh	To Maghera	285893	403416
A29	313	North	Portrush - Ballysally Roundabout	To Portrush	To Coleraine	285247	435562
A29	320	North	Coleraine Ring Road, at Sandelford Bridge	To Limavady	To Portrush	285153	431499
A29	322	North	Coleraine Ring Road, between A26 - B67	To Limavady	To Portrush	286476	432478
A29	323	North	Coleraine Ring Road, between B67 - B17	To Limavady	To Portrush	286582	432856
A29	324	North	Coleraine Ring Road, between B17 - A29	To Limavady	To Portrush	286082	434049
A29	417	South	Armagh - Keady	To Armagh	To Keady	287037	342221
A29	440	South	Armagh Road, Armagh, Co. Armagh	To Moy	To Armagh	286354	348455
A29	603	West	Dungannon to Cookstown (at graveyard North of Drumglass High School)	To Dungannon	To Cookstown	279727	363647
A29	606	West	Dungannon to Moy (South of Stangmore Roundabout)	To M1	To Moy	282031	359889
A29	630	West	Dungannon Road, Cookstown	To Dungannon	To Cookstown	281207	376088
A29	656	West	Moneymore - Cookstown (South of Moneymore at lay-by)	To Cookstown	To Moneymore	285257	382889
A29	668	West	Desertmartin Road, Near Moneymore, Co. Londonderry	To Moneymore	To Desertmartin	285745	386713
A30	790	East	Glenavy Road, Co. Antrim	To Lisburn	To Glenavy	320424	368915
A32	614	West	Enniskillen - Swanlinbar Road (South of A4 junction)	To Enniskillen	To Border	220658	341218

Traffic and Travel Information 2021

Route	CP No	Divn.	Location	Channel 1	Channel 2	Easting	Northing
A32	619	West	Omagh - Dromore, North East of B4	To Omagh	To Dromore	238413	366520
A32	620	West	Irvinestown - Dromore (Irvinestown at Top Filling Station)	To IrvinesTown	To Dromore	224524	358602
A32	666	West	Clanabogan Road, Omagh	To Omagh	To Dromore	224524	358602
A34	613	West	Lisnaskea - Newtownbutler (North West of B36)	To Lisnaskea	To Newtownbutler	238687	330266
A35	621	West	Kesh - Pettigoe, at Letterkeen	To Kesh	From Kesh	217932	363961
A35	672	West	Pettigo Road, Kesh	To Kesh	To Pettigo	214040	366517
A36	156	North	Moorfields Road, Ballymena	To Ballymena	To Larne	314191	401214
A37	304	North	Limavady - Coleraine, West of B66	To Limavady	To Coleraine	268380	423330
A37	307	North	Coleraine - Limavady, at Dunderg	To Coleraine	To Limavady	283371	429646
A38	624	West	Strabane - Lifford (at Bridge)	To Strabane	To Border	233547	398256
A40	359	North	Letterkenny Road, Londonderry East of Braehead Road	To City Centre	To Letterkenny	241819	415490
A42	112	North	Galgorm Road, Ballymena	To Ballymena	To Galgorm	309271	402487
A42	115	North	Ballymena - Broughshane, at Eaton Park	To Ballymena	To Broughshane	312684	404738
A42	163	North	Parkway, Ballymena	To Thomas Street	To Ballymoney Road	310915	403868
A42	667	West	Carricknakielt Road, Maghera	To Gulladuff	To Maghera	286563	400029
A42	673	West	Moyagall at Claddy angling club	To Maghera	To Claddy	294806	403026
A43	114	North	Cushendall Road, Ballymena	To Ballymena	To Cushendall	311347	405432
A43	395	North	Glenravel Road, Co. Antrim	To Ballymena	To Cargin	315810	416863
A44	328	North	Ballymena - Ballycastle, North of A26	To Ballycastle	To Ballymena	304557	420087
A45	604	West	Dungannon - Coalisland (North of Lurgaboy Lane)	To Dungannon	To Coalisland	280191	363666
A45	605	West	Coalisland - M1, at Tamnamore	To Coalisland	To M1	287132	361921
A46	616	West	Enniskillen - Belleek (near entrance to Brookview Rise)	To Enniskillen	To Belleek	222881	344454
A46	661	West	Lower Lough Erne, Shore Road, Co. Fermanagh	To Enniskillen	To Beleek	221357	345674

Traffic and Travel Information 2021

Route	CP No	Divn.	Location	Channel 1	Channel 2	Easting	Northing
A46	671	West	Shore Road, Belleek	To Belleek	To Enniskillen	195000	358284
A47	658	West	Kesh to Belleek (Kesh side of Boa Island)	To Belleek	To Kesh	214550	364640
A50	413	South	Banbridge - Gilford, at Lawrencetown	To Banbridge	To Gilford	310649	348994
A50	517	South	Castlewellan - Newcastle	To Newcastle	To Castlewellan	337139	333064
A54	127	West	Portglenone - Bellaghy (near Portglenone)	To Portglenone	To Bellaghy	297165	403635
A54	329	North	Kilrea - Coleraine, at Kilrea	To Kilrea	To Coleraine	292503	413276
A55	220	East	Shaws Bridge, Belfast	To Belfast	From Belfast	332258	369408
A55	222	East	Parkway, Belfast	To Belmont Road	To Holywood Road	338583	374764
A55	795	East	Stockmans Lane North West of Boucher Road	Northbound	Southbound	331100	371178
A55	923	East	Belvoir Road at Newtownbreda High School	To Milltown Road	To Saintfield Road	33481	369527
A57	107	North	International Airport – Templepatrick (East of A26 Killead Roundabout)	To International Airport	To Templepatrick	317901	381960
A57	129	North	International Airport - Templepatrick, at Airport	To Templepatrick	To International Airport	317367	381581
A57	148	North	Ballyclare Road, Templepatrick	To Ballyclare	To Templepatrick	323536	385947
A57	154	North	Dublin Road, Antrim	To Antrim	To International Airport	314397	384314
A76	408	South	Lough Road, Lurgan South of M1	To Lurgan	To M1	306771	360148
A101	911	East	New Link Road at the rear of B&Q, Sprucefield	To Hillsborough Road	To M1	325241	361876
A501	788	East	Falls Road between Springfield and Broadway, Belfast	To Belfast City Centre	To Broadway	331574	373364
A505	601	West	Cookstown - Omagh, West of Creggan Cross	To Omagh	To Cookstown	262071	378678
A505	628	West	Omagh - Cookstown (West of Knocknamoe near T.C Autos)	To Omagh	To Cookstown	246925	373318
A505	664	West	Drum Road, Cookstown	To Omagh	To Cookstown	277682	377467
A509	651	West	Derrylin - Belturbet (Aghalane Bridge near Killymackan Lough)	To Cavan	To Derrylin	233539	320519
A509	654	West	Enniskillen - Bellanaleck (South of A4 and Sillees River)	To Enniskillen	To Bellanaleck	223092	341178
A512	523	East	McKinstry Road, Dunmurry, South of Cutts	To Belfast	To Lisburn	327469	367712

Traffic and Travel Information 2021

Route	CP No	Divn.	Location	Channel 1	Channel 2	Easting	Northing
A513	529	East	Wilmar Road, Dunmurry	To Belfast	To Lisburn	327247	367393
A514	377	North	Crescent Link, Londonderry, at Caw	To Caw Roundabout	To Altnagelvin Roundabout	245166	415909
A515	372	North	Madams Bank Road, Londonderry	To City Centre	To Foyle Bridge	244521	419912
B2	426	South	Moyraverty (Craigavon) - Ballynaghy	To Craigavon	From Craigavon	304050	354061
B3	428	South	Keady, Lake Road	To Keady	To Border	283616	333388
B18	121	North	Toome - Castledawson, at Toome Bridge	To Toome	To Castledawson	298831	390867
B18	164	North	Roguary Road, Toomebridge	To Toome	To Moneyglass	299531	391343
B23	527	East	Hillhall Road, Lisburn, near Ballyaghlis	To Belfast	To Lisburn	330049	364871
B46	643	West	Gortin - Greencastle (Crockanboy Road, South of Rousky)	To Gortin	To Greencastle	255611	384722
B49	625	West	Dunnamanagh - Claudy (At Donemana Primary School)	To Dunnamanagh	To Claudy	244738	403518
B50	627	West	Drumquin Road, Omagh	To Omagh	To Drumquin	242932	373910
B52	136	North	Junction with A42 - Junction with B18	To Randalstown	To Portglenone	300103	399453
B59	160	North	Ballymena Road, Doagh	To Ballymena	To Doagh	321310	393349
B62	333	North	Ballymoney Finvoy Road, South of Bann Road	To Ballymoney	To Rasharkin	295084	424147
B64	137	North	Junction with B64 - Junction with B93	To Cullybackey	To Rasharkin	301253	408995
B64	330	North	Garvagh Road, Kilrea, West of New Road	To Kilrea	To Garvagh	292172	412596
B66	314	North	Ballymoney - Limavady, Bann Road, East of B62	To Ballymoney	To Garvagh	294327	424433
B68	303	North	Limavady - Dungiven, South of Limavady	To Limavady	To Dungiven	268588	419900
B72	622	West	Victoria Bridge - Castlederg (West of Urbalreagh Road)	To Castlederg	To A5	234777	390081
B82	618	West	Enniskillen - Kesh (North of A32 at Trory Parish Church)	To Enniskillen	To Kesh	223301	349307
B83	611	West	Omagh - Fintona (Seskinore Road, South of A5)	To Omagh	To Fintona	246801	369131
B95	232	East	Ballyclare Hillhead Road, junction with A57 - junction with A8	To Ballyclare	From Ballyclare	329621	389986
B95	925	East	Hightown Road, Glengormley at Secondary School	To Glengormley	From Glengormley	331239	381873

Traffic and Travel Information 2021

Route	CP No	Divn.	Location	Channel 1	Channel 2	Easting	Northing
B101	158	North	Dundrod Road, Nutts Corner	To Dundrod	To Nutts Corner	319797	377731
B102	223	East	Stewartstown Road, Belfast, at Kells Avenue	To Belfast	From Belfast	328783	370688
B103	224	East	Upper Malone Road, Belfast, at Lady Dixon Park	To Belfast	From Belfast	330617	367203
B103	528	East	Drumbeg Road, near Lisburn	To Belfast	To Lisburn	330689	366557
B108	633	West	Kinawley-Derrylin (at Stragowna Primary School)	To Kinawley	To Derrylin	223727	330488
B120	139	North	Larne, Old Glenarm Road, Cairncastle	To Larne	To Ballygalley	337739	406200
B127	634	West	Derrylin - Lisnaskea (North of Drumguiff Cross Roads at bungalow)	To Drumguiff	To Lisnaskea	235177	330506
B135	427	South	Junction with A29 - Cullyhanna	To Newtownhamilton	To Cullyhanna	292146	323676
B148	138	North	Junction with A2 - Junction with A8	To Carncastle	To Larne	336718	404953
B162	631	West	Cookstown - Lough Fea (near Ballynagilly Road U715)	To Cookstown	From Cookstown	278147	383649
B170	503	East	Ballysallagh Road, Bangor	To A2	To Craigtantlet	347050	378963
B185	326	North	Coleraine - Portstewart, North of A29	To Coleraine	To Portstewart	283688	437401
B194	380	North	Racecourse Road, Londonderry, at New Street	To City Centre	To Shantallow	243512	419122
B506	236	East	Ravenhill Road, Belfast	To Belfast	From Belfast	335030	372321
B507	355	North	Branch Road, at Branch Road Roundabout	To City Centre	To Buncrana Road	242293	419671
B513	743	East	O'Neill Road Newtownabbey between Church Road and Antrim Road	To Antrim Road	To Church Road	332948	381799
B518	155	North	Stiles Way, Antrim	To Ballymena Road	To Steeple Road	314560	388307
B518	165	North	Ballycraigy Road Muckamore, Antrim (at community centre)	To Belfast Road	To Ballycraigy Road	317172	386369
B520	602	West	Cookstown - Stewartstown Tullywigan Road (South of roundabout)	To Cookstown	To Stewartstown	281313	376093
B545	641	West	Tempo - Maguiresbridge (at Drumderg)	To Tempo	To Maguiresbridge	234999	345085
C47	161	North	Tullygarley Road, Ballymena	To Galgorm Road	To Toome Road	309122	401708
C368	504	East	Rathgael Road, Bangor	To Rathgael	To A2	348270	380052

Traffic and Travel Information 2021

Route	CP No	Divn.	Location	Channel 1	Channel 2	Easting	Northing
C704	237	East	Cregagh Road, Belfast	To Belfast	From Belfast	335979	372317
C/UC	140	North	Ahoghill, Straid Road	To Ahoghill	To Randalstown	305792	401247
C/UC	141	West	Maghera Craigadick Road (U5053 near A6)	To Maghera	From Maghera	284772	399869
C/UC	142	North	Ballygalley Castle Hotel	To Ballygalley	To Cairncastle	337218	407733
C/UC	143	North	Broughshane, Caherty Road	To Broughshane	To Crebilly	315252	405662
C/UC	144	West	Draperstown, Bancran Road (near junction with B162)	To Draperstown	From Draperstown	275606	395360
C/UC	145	North	Ballygalley (at Old Mill)	To Larne	To Ballygalley	339287	405015
C/UC	146	West	Draperstown Mulhavoo Road (U5254 near junction with B41)	To Draperstown	To Moneyneany	278687	395567
C/UC	147	East	Pollindoo (North West of Carrickfergus)	To Carrick	From Carrick	339997	393524
C/UC	226	East	Governors Bridge, Belfast	To Saintfield Road	To Governors Bridge	333908	371628
C/UC	336	North	Garvagh, Mettican Road at No 82	To Garvagh	From Garvagh	283729	417809
C/UC	337	North	Ballycastle (between B15 and A2)	To B67	To B15	310189	440978
C/UC	338	North	Glenshane (off A6)	To Maghera	To Dungiven	272682	406657
C/UC	339	North	Ballymoney (B147 - B15)	To Kirkhills	From Kirkhills	298155	429464
C/UC	340	North	Gleanna Road (West of Cushendall)	To Cushendun	To Loughguile	309128	429256
C/UC	341	North	Girona Ave, Portrush	To Hopefield Ave	To Ballywillan	286049	439585
C/UC	357	North	Northland Road, Londonderry, at Fire Station	To City Centre	To Springtown	243251	417579
C/UC	369	East	Boucher Road, Belfast, near Balmoral Road	To Stockmans Lane	To Broadway	331441	371416
C/UC	399	North	Skeoge Link – Ballyarnet Roundabout	To Foyle Bridge	To Buncrana Road	243507	421130
C/UC	429	South	Newtownhamilton (cemetery)	To Newtown-hamilton	From Newtown-hamilton	291974	327428
C/UC	430	South	Monroe Avenue, Lurgan	To A3	From A3	309348	357980
C/UC	431	South	Granemore Road, East of Keady (off B31)	To Keady	From Keady	289960	335365

Traffic and Travel Information 2021

Route	CP No	Divn.	Location	Channel 1	Channel 2	Easting	Northing
C/UC	433	South	Glassdrummond (off B3)	To Armagh	From Armagh	294162	339488
C/UC	533	South	Islandhill, Comber	To Car Park	To A21	348640	369108
C/UC	534	East	Springwell Road, Groomsport	To Groomsport	From Groomsport	354085	382477
C/UC	535	East	Front Road, Drumbo	To Drumbo	To Hillsborough Road	333280	363899
C/UC	635	West	Muckcross Road, Kesh near A35	To Kesh	From Kesh	217914	363980
C/UC	636	West	Tempo, Glen Road (North of Tempo off B80)	To Tempo	To Trillick	235651	348860
C/UC	637	West	Clady (U202 Tullmoan Road, South of Clady)	To Clady	From Clady	229874	393040
C/UC	638	West	West of Omagh, Tattysallagh Road (C665 B84 - A32)	To B84	From B84	234246	368418
C/UC	639	West	Castleberg, North West Drumquin (Meencargagh Road U133)	To Castleberg	To Drumquin	228720	378347
C/UC	640	West	Drumquin (Bradan Road C669 West of B84)	To Drumquin	To Pettigoe	231953	372834
C/UC	642	West	North West of Stewartstown (Annaghone Road, C619 off B160)	To Cookstown	To Stewartstown	284949	372099
M1	403	South	Lough Road (Junction 10) - Ballynacor (Junction 11)	To Lurgan	To Dungannon	304943	359724
M1	404	South	Stangmore (Junction 15) - Tamnamore (Junction 14)	To Dungannon	To Lurgan	284467	361524
M1	435	South	M1 Eastbound to M12 off - slip	One Way Traffic Flow	N/A	302352	358807
M1	445	South	Junction 9 to 10 near Knockadoney Bridge	To Belfast	To Portadown	311280	361742
M1	521	East	Sprucefield (Junction 7) - Moira (Junction 9)	To Lisburn	To Moira	322214	360664
M2	116	North	Larne Road (Junction 10) - Broughshane Road (Junction 11)	To Ballymoney	To Antrim	312432	403251
M12	406	South	M12 North of Carn	To Portadown	To M1	302394	357981
M12	436	South	M12 to M1 Westbound on - slip	One Way Traffic Flow	N/A	302598	358423

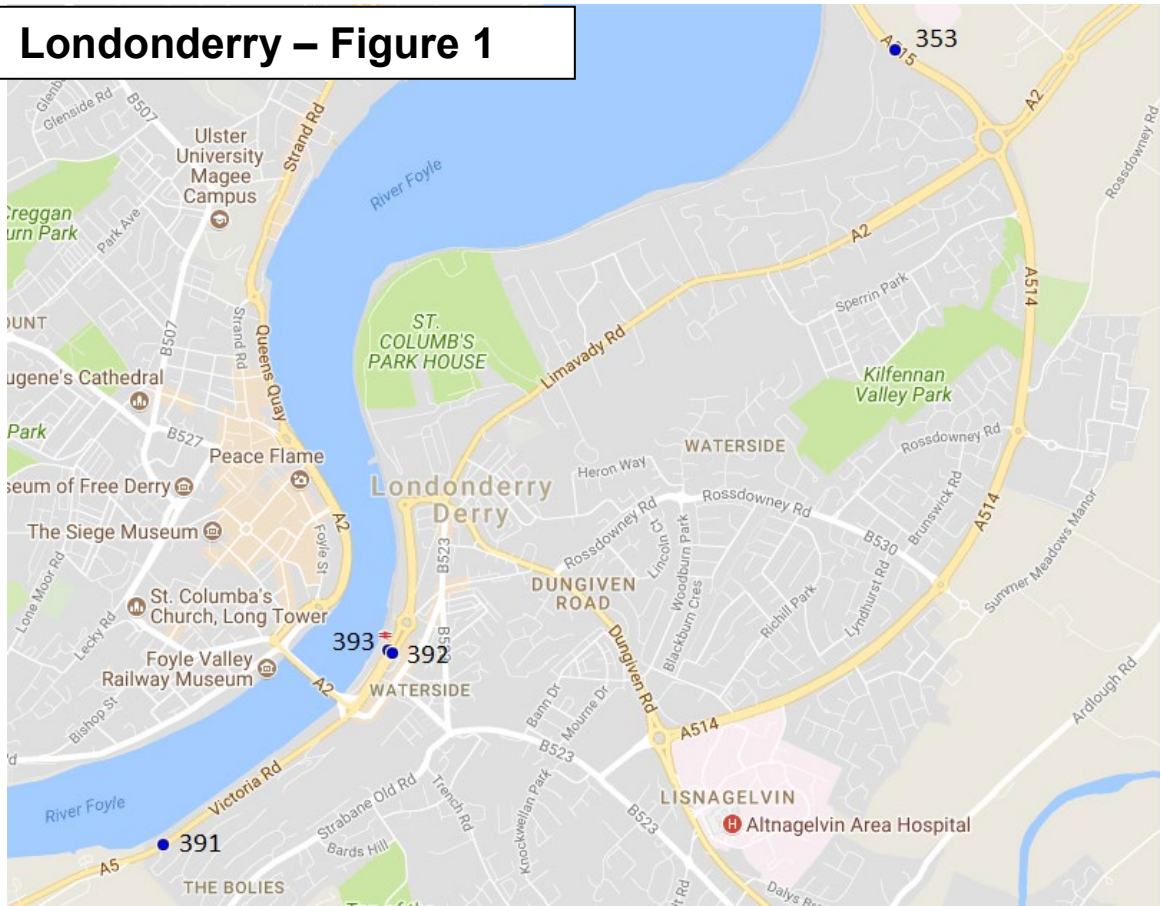
APPENDIX B

Location of Current Census Points

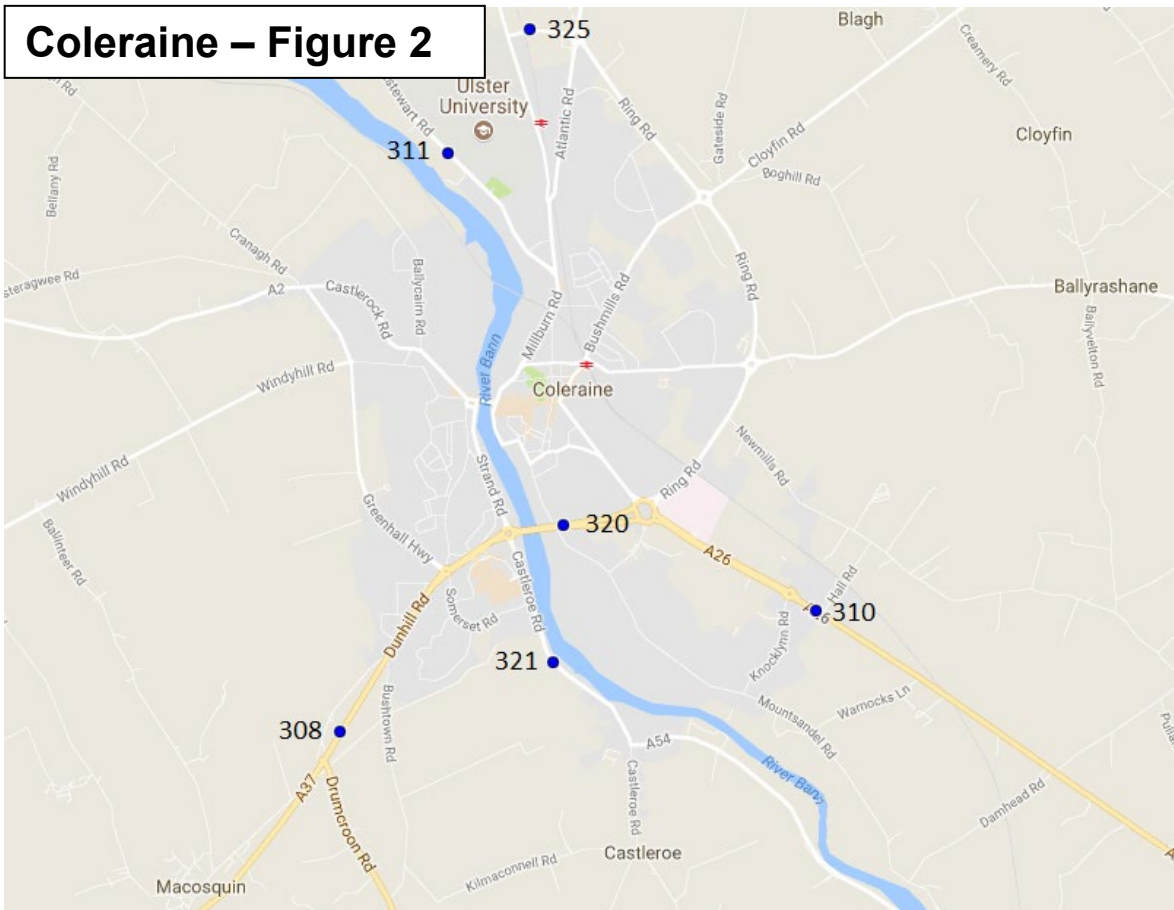
Appendix B Location of Current Census Points

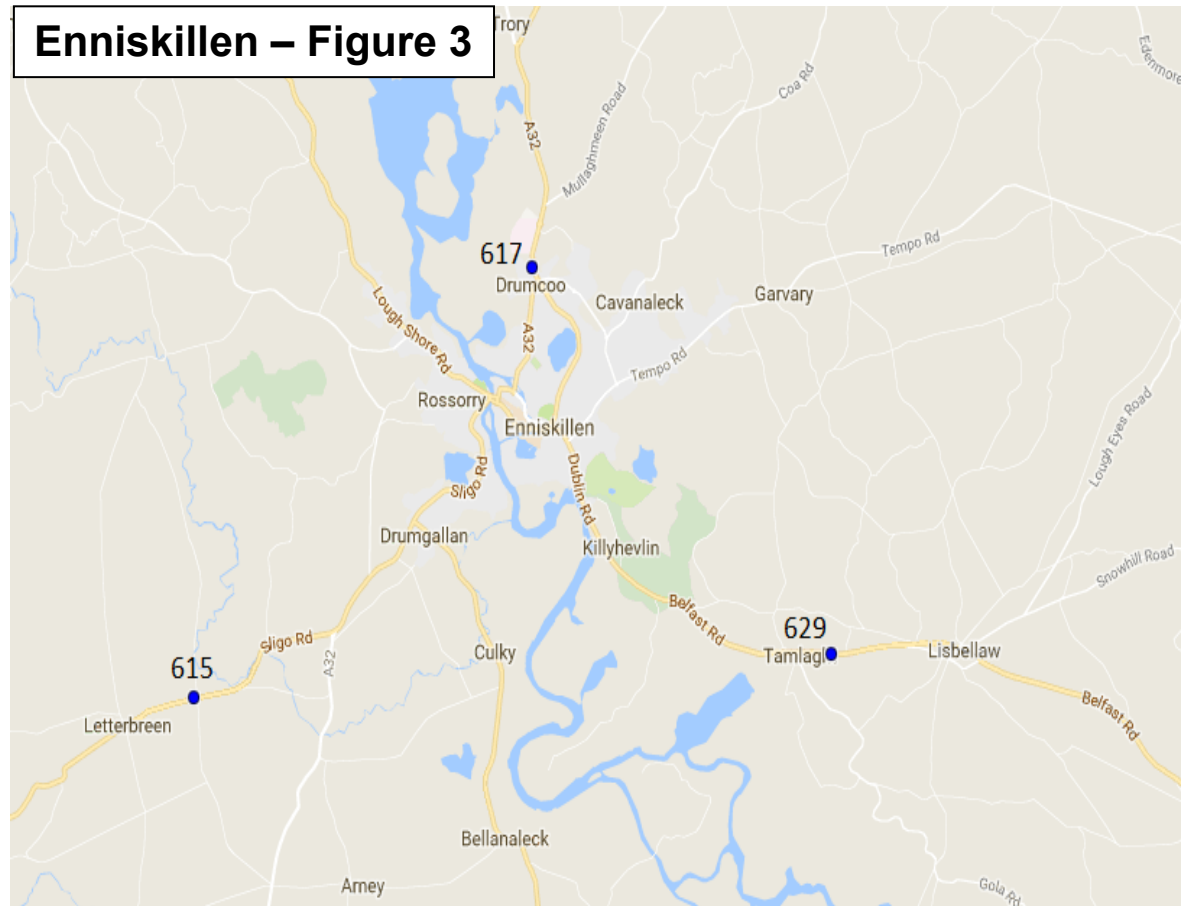
1. The maps contained in Appendix B show the locations of the Census Points from which the information in the report has been derived.
2. Figures 1 to 3 show Census Point locations in Londonderry, Coleraine and Enniskillen.
3. Figure 4 shows the location of Census Points and the 7-Day Annual Average Daily Flows throughout Northern Ireland.

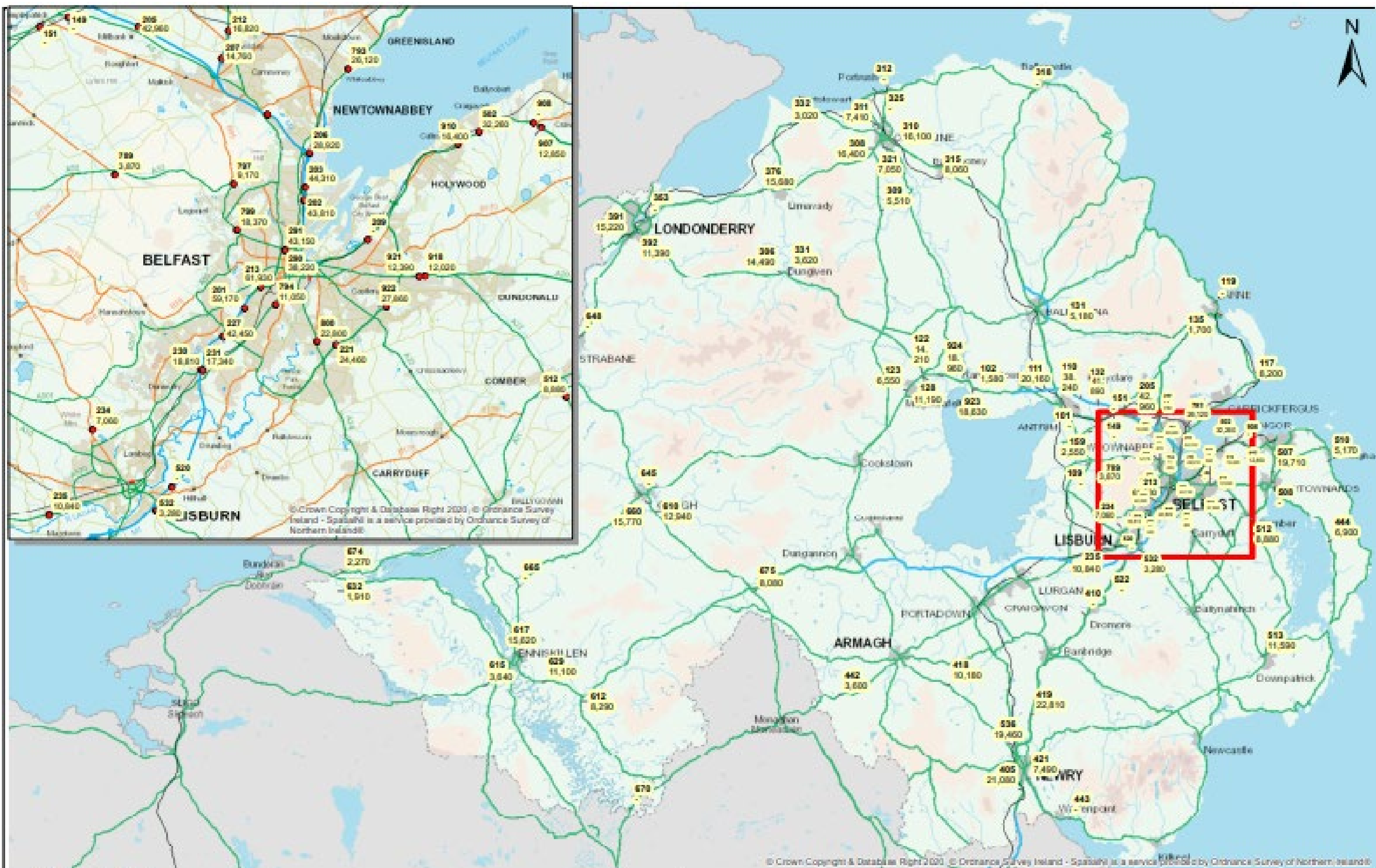
Londonderry – Figure 1



Coleraine – Figure 2







Supporting information

DFI 2021 Traffic & Travel Information Report
 OSNI Basemap
 DFI Traffic Data 2021

Key
110 - Site number in bold
 43310 - 7-day AADT

The representation of scale should be used as a guide only.

Figure 4.
 DFI 2021 Traffic & Travel Information Report
 Location of census points & Annual
 Average daily traffic flows
 for NI

Ref No. : dITrafficTravelReport21



Example is otherwise permitted under Copyright, Design and Patents Act 1988 (as amended). This publication may only be reproduced, stored, transmitted or in any form or by any means, with the prior permission of Land & Property Services.
 © Crown Copyright and Database Right 2021

If you would like any further information or additional copies of this document, please contact:

Traffic Information and Control Centre
1b Airport Road
Belfast BT3 9DY

Telephone (028) 9025 4517

E-mail address: Belfast.ticc@infrastructure-ni.gov.uk

If this document is not in a format that meets your needs, please contact Traffic Information and Control Centre as above to discuss your requirements.

RSP 22/001